

རྫོང་ཁག་ཁྲིམ་སྡེ་ སྤུངས་ཐང་ཁ། Dzongkhag Thromde, Punakha













ལྷུང་ཡུལ་_ སླིང་ག་ལུམ་ར་_ ཟམ་གཏོང་ཁ།
Changyul _Lingkadumra _Zamdongkha

གཏོང་ཁུ་ཅན་_ སླེབས་སྐུལ་ཐང་_ བགྱིས་སྐང།
Dongkhuchen _Lekithang _Tashigang

| SI # | Demkhong | Total Registered Voters |
|--------------|---|-------------------------|
| 1 | བྲག་ལུག་ནང་_ ཉོང་ཚོ་ཅན། Bjaluna _ Hongtshochen | 81 |
| 2 | གོད་རི་རྒྱལ། Gyelrijab | 6 |
| 3 | མཚོད་རྟོན་ཅན་_ ཞིང་འཕོང་སྐུག། Chhoetenchen _Zhingthongbu | 12 |
| 4 | མཚོད་རྟོན་ཅན་_ ལྷ་ཤིང་ཅན། Chhoetentsawa _Pagshingsawa | 1 |
| 5 | གཏོང་ཁུ་ཅན་_ སླེབས་སྐུལ་ཐང་_ བགྱིས་སྐང། Dongkuchen _Lekithang _Tashigang | 6 |
| 6 | ལྷུང་ཡུལ་_ སླིང་ག་ལུམ་ར་_ ཟམ་གཏོང་ཁ། Changyul _Lingkadumra _Zamdongkha | 270 |
| Total | | 376 |

གོད་རི་རྒྱལ།
1. Gyelrijab

Legend

-  Building
-  Footpath
-  River
-  Roads
-  Gyelrijab
-  Bjaluna _ Hongtshochen
-  Changyul _Lingkadumra _Zamdongkha
-  Chhoetenchen _Zhingthongbu
-  Chhoetentsawa _Pagshingsawa
-  Dongkhuchen _Lekithang _Tashigang

མཚོད་རྟོན་ཅན་_ ལྷ་ཤིང་ཅན།
Chhoetentsawa _Pagshingsawa
མཚོད་རྟོན་ཅན་_ ཞིང་འཕོང་སྐུག།
Chhoetenchen _Zhingthongbu
བྲག་ལུག་ནང་_ ཉོང་ཚོ་ཅན།
Bjaluna _ Hongtshochen

Annexure

| Bjaluna_Hongtshochen Demkhong | | | | |
|---|------------------|--|---|--|
| SI# | Boundary | Description | | |
| 1 | East | Punatsangchhu | | |
| 2 | West | Cliff, Connecting Punatsangchhu and Main Road | | |
| 3 | North | Bumpa Lam from West to East | | |
| 4 | South | Highway, including Zangdungsa | | |
| SL# | Prominent Places | Place Description | Coordinates | |
| | | | Northing | Easting |
| 1 | Zangdungsa | A Village above highway | 27°32'39.39"N | 89°52'0.72"E |
| 2 | Highway | Highway From Lobesa to Punakha | 27°32'4.27"N(Start) 27°32'35.43"N(End) | 89°52'32.68"E(Start) 89°52'2.80"E(End) |
| 3 | Bumpa Lam | Road inside the town | 27°32'58.66"N(Start) 27°32'52.68"N(End) | 89°52'6.65"E(Start) 89°52'17.52"E(End) |
| 4 | Cliff | Joining Punatsangchhu and Highway | 27°32'8.09"N | 89°52'31.48"E |
| 4 | Punatsangchhu | Prominent Place | 27°32'52.68"N(Start) 27°32'13.30"N(End) | 89°52'17.52"E(Start) 89°52'31.00"E(End) |
| Geyrijab Demkhong | | | | |
| SI# | Boundary | Description | | |
| 1 | East | Starting from Vegetable Market, joining to Punatsangchhu | | |
| 2 | West | Road to Gumakha | | |
| 3 | North | Damainang, till end of Norbu Lam | | |
| 4 | South | Bumpa Lam in the towm | | |
| SL# | Prominent Places | Place Description | Coordinates | |
| | | | Northing | Easting |
| 1 | Damainang | Marshy Area with trees | 27°33'4.58"N | 89°52'5.89"E |
| 2 | Bumpa Lam | Road in the towm | 27°32'55.85"N(Start) 27°32'57.91"N(End) | 89°52'13.10"E(Start) 89°52'9.19"E(End) |
| 3 | Norbu Lam | Prominent Place | 27°33'1.51"N(Start) 27°32'59.03"N (End) | 89°52'11.37"E(Start) 89°52'15.54"E(End) |
| 4 | Vegetable Market | Prominent Place | 27°32'55.57"N | 89°52'18.33"E |
| 5 | Punatsangchhu | Prominent Place | 27°32'55.57"N(Start) 27°32'52.24"N (End) | 89°52'18.33"E(Start) 89°52'17.49"E(End) |
| Chhoetenchen_Zhingthongbu Demkhong | | | | |
| SI# | Boundary | Description | | |
| 1 | East | Drami Lam till TTI | | |
| 2 | West | Damainang connecting to Farm Road | | |
| 3 | North | Bala, Damchoe(Chhu Thensa) | | |
| 4 | South | Punatsangchhu, Vegetable market and Norbu Lam | | |
| | | | Coordinates | |

| | Prominent Places | Place Description | Northing | Easting |
|---|------------------|------------------------|--|--|
| 1 | Vegetable Market | | 27°32'55.57"N | 89°52'18.33"E |
| 2 | Damainang | Marshy Area with trees | 27°33'4.58"N | 89°52'5.89"E |
| 3 | Bala | Prominent Place | 27°33'10.41"N | 89°52'8.38"E |
| 4 | Norbu Lam | Prominent Place | 27°33'1.51"N(Start) 27°32'59.03"N (End) | 89°52'11.37"E(Start) 89°52'15.54"E(End) |
| 5 | Drami Lam | Prominent Place | 27°33'5.88"N | 89°52'15.14"E |

Chhoetentsawa_Pagshingsawa Demkhong

| Sl# | Boundary | Description |
|-----|----------|--|
| 1 | East | Highway |
| 2 | West | Drami Lam,Damchoe(Chhu Thensa) |
| 3 | North | Dangsar Gang,Ugyen Academy Area, Khuruthang MSS Area |
| 4 | South | Jhang Lam, Dungkar Lam |

| | Prominent Places | Place Description | Coordinates | |
|---|--------------------|----------------------------------|---|--|
| | | | Northing | Easting |
| 1 | Ugyen Academy Area | Mostly the Staff Residence aarea | 27°33'15.34"N | 89°52'14.41"E |
| 2 | Khuruthang MSS | Till the School Gate | 27°33'16.91"N | 89°52'18.47"E |
| 3 | Jhang Lam | Prominent Place | 27°33'5.56"N | 89°52'23.84"E |
| 4 | Dungkar Lam | Prominent Place | 27°33'7.82"N(Start) 27°33'4.91"N(End) | 89°52'19.06"E(Start) 89°52'16.90"E(End) |
| 5 | Drami Lam | Prominent Place | 27°33'4.91"N(Start) 27°33'6.12"N(End) | 89°52'16.90"E(Start) 89°52'14.89"E(End) |
| 6 | Dangsar Gang | Prominent Place | 27°33'11.59"N | 89°52'10.06"E |
| 7 | Highway | Via Samthang | 27°33'24.20"N(Start) 27°33'5.56"N(End) | 89°52'19.36"E(Start) 89°52'23.84"E(End) |

Dongkuchen_Lekithang_Tashigang Demkhong

| Sl# | Boundary | Description |
|-----|----------|-----------------------------------|
| 1 | East | Punatsangchhu |
| 2 | West | Thangka Village, Gewog Center |
| 3 | North | Punatsangchhu |
| 4 | South | Jhang Lam, Dungkar Lam, Drami Lam |

| | Prominent Places | Place Description | Coordinates | |
|---|------------------|--------------------------------------|---|--|
| | | | Northing | Easting |
| 1 | Punatsangchhu | Covering North to South through East | 27°34'50.60"N(Start) 27°33'4.91"N(End) | 89°51'40.50"E(Start) 89°52'16.90"E(End) |
| 2 | Jhang Lam | Prominent Place | 27°33'5.56"N | 89°52'23.84"E |
| 3 | Dungkar Lam | Prominent Place | 27°33'7.82"N(Start) 27°33'4.91"N(End) | 89°52'19.06"E(Start) 89°52'16.90"E(End) |
| 4 | Drami Lam | Prominent Place | 27°33'4.91"N(Start) 27°33'6.12"N(End) | 89°52'16.90"E(Start) 89°52'14.89"E(End) |
| 5 | Thangka Village | Prominent Place | 27°33'47.12"N | 89°52'9.58"E |
| 7 | Gewog Center | Guma Gewog Center | 27°34'14.30"N | 89°52'4.83"E |

| Changyul_Lingka Dumra_Zamdongkha Demkhong | | | | |
|--|-------------------------|--|--------------------|----------------|
| Sl# | Boundary | Description | | |
| 1 | East | Phochhu from suspension bridge | | |
| 2 | West | Logodama School,Baybi Garkha Lum | | |
| 3 | North | Nyakhu Lum,Goendrab Lhakhang | | |
| 4 | South | Road to Dzong, Chorten Dangrim and Way to Yongla Chorten | | |
| | Prominent Places | Place Description | Coordinates | |
| | | | Northing | Easting |
| 1 | Suspension Bridge | Suspension Bridge which crosses Phochhu | 27°35'21.98"N | 89°52'7.34"E |
| 2 | Logodama School | Prominent Place | 27°34'43.99"N | 89°51'13.25"E |
| 3 | Baybi Garkha Lum | Valley | 27°35'10.52"N | 89°51'15.93"E |
| 4 | Nyakhu Lum | Prominent Place | 27°35'22.98"N | 89°51'36.10"E |
| 5 | Goendrab Lhakhang | Between Phochhu and Mochhu | 27°35'21.52"N | 89°51'46.77"E |