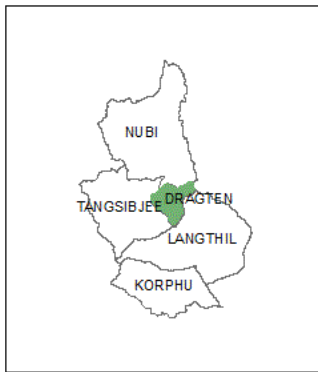




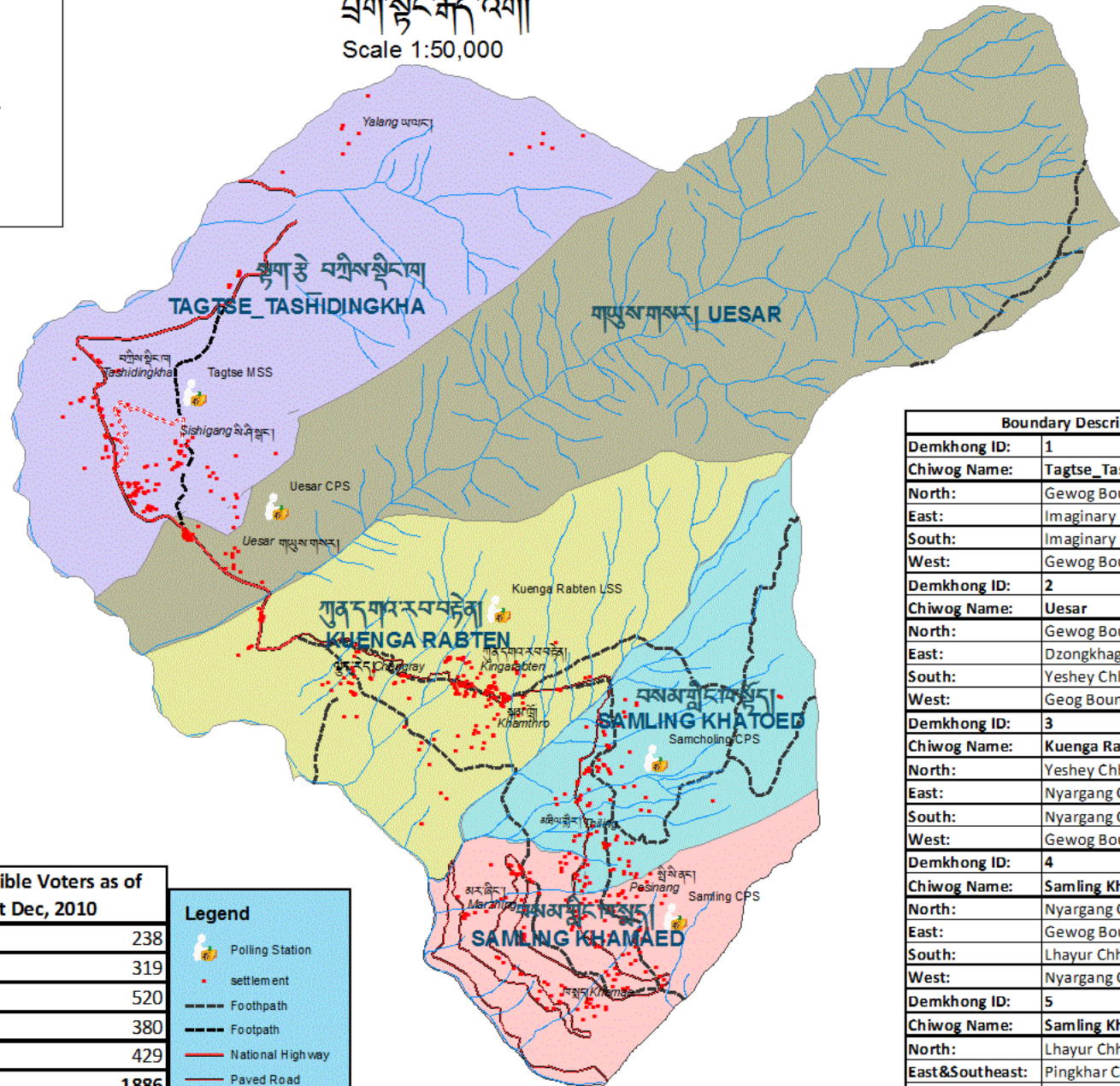
Delimitation Commission

For use in the 2011  
Local Government Election



# Chiwogs in Draagten Gewog Trongsa Dzongkhag

བླ་མ་སྤེང་རྗེད་འོག་།  
Scale 1:50,000



Demkhong ID No.	Chiwog Name	Registered Voter (2008)	Eligible Voters as of 31st Dec, 2010
1	Tagtse_Tashidingkha	207	238
2	Uesar	297	319
3	Kuenga Rabten	452	520
4	Samling Khatoed	332	380
5	Samling Khamaed	419	429
<b>Total</b>		<b>1707</b>	<b>1886</b>

**Legend**

- Polling Station
- settlement
- Footpath
- Footpath
- National Highway
- Paved Road
- Unpaved Road

Boundary Description	
Demkhong ID:	1
Chiwog Name:	Tagtse_Tashidingkha
North:	Gewog Boundary
East:	Imaginary Line
South:	Imaginary Line
West:	Gewog Boundary
Demkhong ID:	2
Chiwog Name:	Uesar
North:	Gewog Boundary
East:	Dzongkhag Boundary
South:	Yeshey Chhu
West:	Geog Boundary
Demkhong ID:	3
Chiwog Name:	Kuenga Rabten
North:	Yeshey Chhu
East:	Nyargang Chhu
South:	Nyargang Chhu
West:	Gewog Boundary
Demkhong ID:	4
Chiwog Name:	Samling Khatoed
North:	Nyargang Chhu
East:	Gewog Boundary
South:	Lhayur Chhu
West:	Nyargang Chhu
Demkhong ID:	5
Chiwog Name:	Samling Khamaed
North:	Lhayur Chhu
East&South east:	Pingkar Chhu
South:	Gewog Boundary
West:	Gewog Boundary

Note: Details in annexure

# Annexure

## *Chiwogs in Draagteng Gewog*

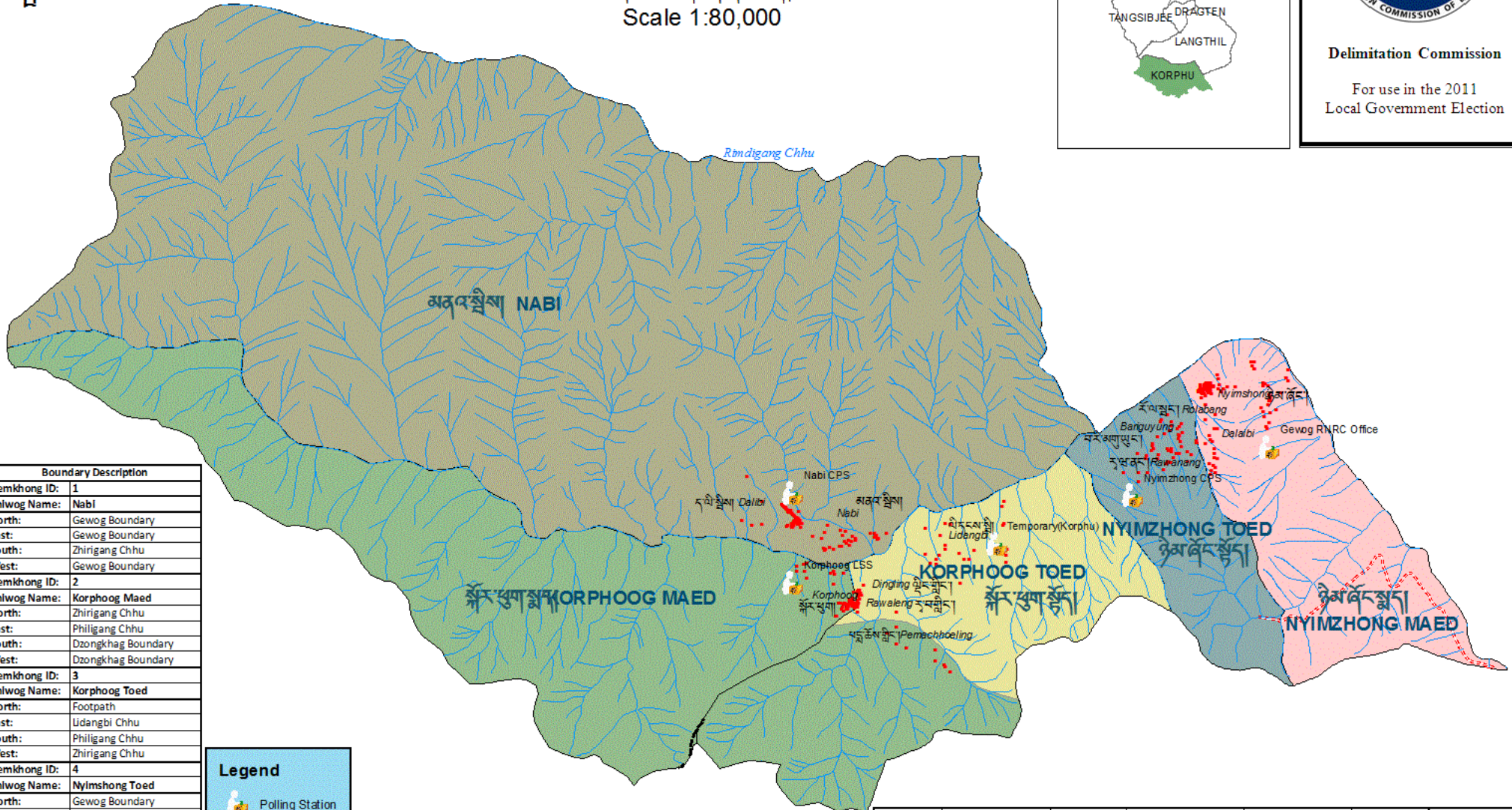
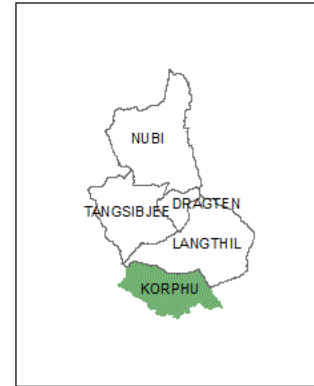
### Trongsa Dzongkhag

Demkhong ID No.	Chiwog Name	Registered Voter (2008)	Eligible Voters as of 31st Dec, 2010	Village Name	Registered Voter (2008)	Eligible Voters as of 31st Dec, 2010
1	Tagtse_Tashidingkha	316	355	Tagtse	207	238
				Tashidingkha	109	117
2	Uesar	188	202	Uesar	188	202
3	Kuenga Rabten	452	520	Changray	116	131
				Draagteng	82	87
				Sam ling Wangthang	9	11
				Kuenga Rabten	245	291
4	Samling Khatoed	332	380	Samchoeling	3	6
				Sam ling Churak	6	5
				Sam ling Churatak	14	17
				Sam ling Dangrey	83	84
				Sam ling Dara	6	6
				Sam ling Kikhornang	16	18
				Sam ling Phokchen	35	38
				Sam ling Ta-Dzong	10	12
				Sam ling Gomola	12	21
				Sam ling Kurbi	21	30
				Sam ling Majaling	13	12
				Sam ling Malingbung	27	31
				Sam ling Malingjug	7	8
				Sam ling Pingkhar	22	26
				Sam ling Theling	13	16
				Sam ling Zhewthang	5	10
Sam ling Maling	30	29				
Sam ling Shingkhar	9	11				
5	Samling Khamaed	419	429	Sam ling Pisinang	14	17
				Sam ling Shangthong	40	55
				Sam ling Shangthongjab	6	7
				Sam ling Tsekunang	5	5
				Sam ling Tshajab	33	29
				Sam ling Yumchen	26	26
				Phelchung	40	44
				Reyphe l	44	49
				Sam ling Chala	7	7
				Sam ling Khamaed	31	29
				Sam ling Kingacholing	13	14
				Sam ling Kormaed	39	35
				Sam ling Lhakhangjab	9	12
				Sam ling Lhakhangwog	1	2
				Sam ling Marzhing	12	7
				Sam ling Pesinang	1	
Sam ling Pongpa	29	39				
Sam ling Tangchen	23					
Sam ling Tshokunang	7	8				
Sam ling Zarchen	39	44				
<b>Total</b>		<b>1707</b>	<b>1886</b>		<b>1707</b>	<b>1886</b>



# Chiwogs in Korphoog Gewog Trongsa Dzongkhag

སྐོར་ཕུག་རྫོང་འོག་གི།  
Scale 1:80,000



Boundary Description	
Demkhong ID:	1
Chiwog Name:	Nabi
North:	Gewog Boundary
East:	Gewog Boundary
South:	Zhirigang Chhu
West:	Gewog Boundary
Demkhong ID:	2
Chiwog Name:	Korphoog Maed
North:	Zhirigang Chhu
East:	Philigang Chhu
South:	Dzongkhag Boundary
West:	Dzongkhag Boundary
Demkhong ID:	3
Chiwog Name:	Korphoog Toed
North:	Footpath
East:	Lidangbi Chhu
South:	Philigang Chhu
West:	Zhirigang Chhu
Demkhong ID:	4
Chiwog Name:	Nymzhong Toed
North:	Gewog Boundary
East:	Valley
South:	Dzongkhag Boundary
West:	Lidangbi Chhu
Demkhong ID:	5
Chiwog Name:	Nymzhong Maed
North:	Gewog Boundary
East:	Dzongkhag Boundary
South:	Dzongkhag Boundary
West:	Valley

**Legend**

- Polling Station
- Settlements
- river
- Road**
- Footpath
- Unpaved road

Demkhong ID No.	Chiwog Name	Registered Voter (2008)	Eligible Voters as of 31st Dec, 2010	Village Name	Registered Voter (2008)	Eligible Voters as of 31st Dec, 2010
1	Nabi	212	235	Nabi	212	235
2	Korphoog Toed		177	Korphoog Toed		177
3	Korphoog Maed		169	Korphoog Maed		169
4	Nymzhong Toed		120	Nymzhong Toed		120
5	Nymzhong Maed		153	Nymzhong Maed		153
<b>Total</b>		<b>212</b>	<b>854</b>		<b>212</b>	<b>854</b>



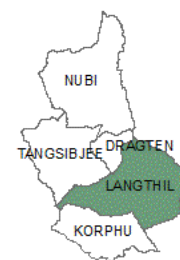
Delimitation Commission

For use in the 2011  
Local Government Election

# Chiwogs in Langthil Gewog Trongsa Dzongkhag

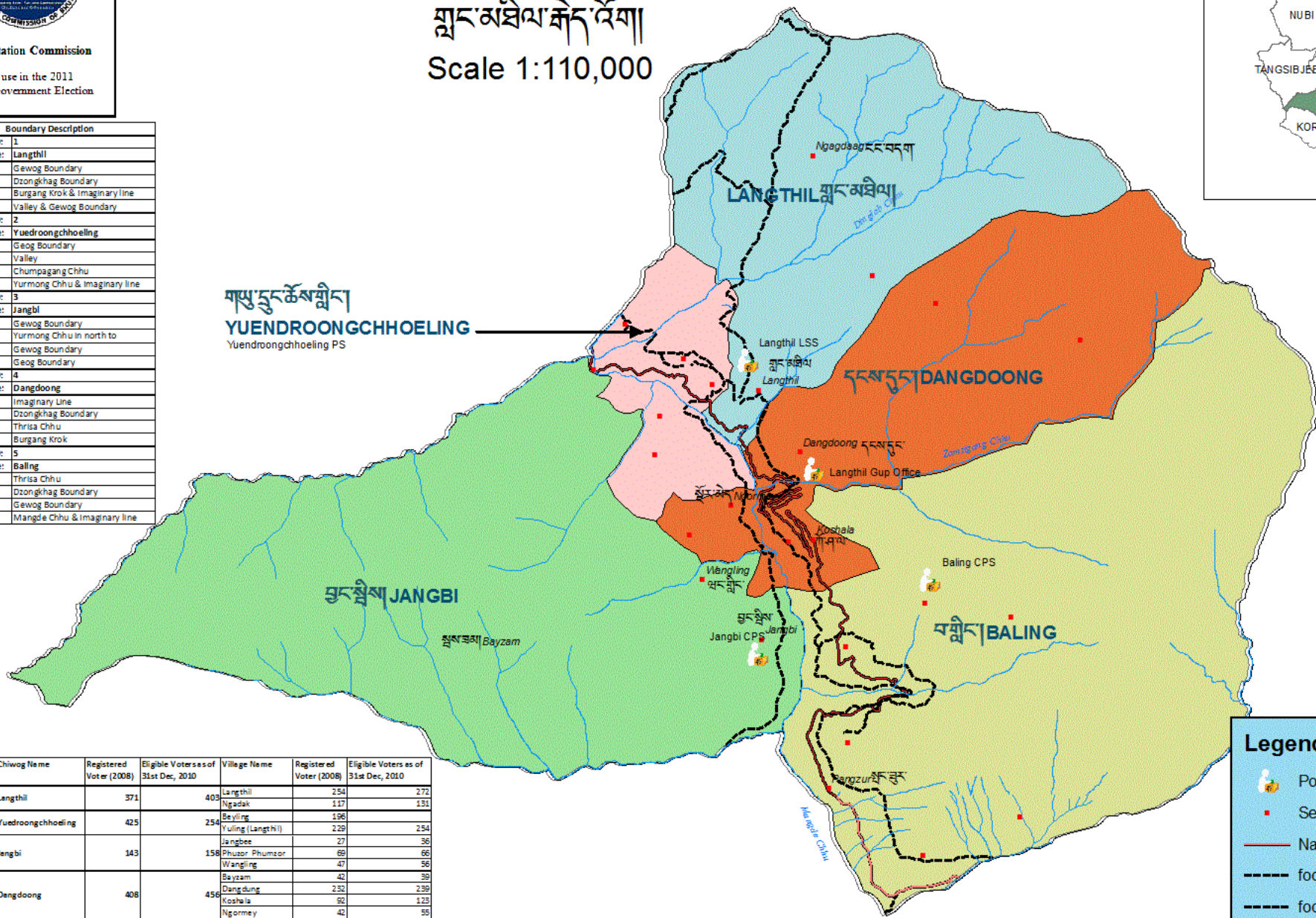
གླང་མཐིལ་རྗེ་འོག་གླིང་།

Scale 1:110,000



Boundary Description	
Demkhong ID:	1
Chiwog Name:	Langthil
North:	Gewog Boundary
East:	Dzongkhag Boundary
South:	Burgang Krok & Imaginary line
West:	Valley & Gewog Boundary
Demkhong ID:	2
Chiwog Name:	Yuedroongchhoeling
North:	Geog Boundary
East:	Valley
South:	Chumpagang Chhu
West:	Yurmong Chhu & Imaginary line
Demkhong ID:	3
Chiwog Name:	Jangbi
North:	Gewog Boundary
East:	Yurmong Chhu in north to
South:	Gewog Boundary
West:	Geog Boundary
Demkhong ID:	4
Chiwog Name:	Dangdoong
North:	Imaginary Line
East:	Dzongkhag Boundary
South:	Thrisa Chhu
West:	Burgang Krok
Demkhong ID:	5
Chiwog Name:	Baling
North:	Thrisa Chhu
East:	Dzongkhag Boundary
South:	Gewog Boundary
West:	Mangde Chhu & imaginary line

གླང་མཐིལ་རྗེ་འོག་གླིང་།  
**YUENDROONGCHHOELING**  
Yuendroongchhoeling PS



Demkhong ID No.	Chiwog Name	Registered Voter (2008)	Eligible Voters as of 31st Dec, 2010	Village Name	Registered Voter (2008)	Eligible Voters as of 31st Dec, 2010
1	Langthil	371	403	Langthil	254	272
				Ngadak	117	131
				Bevling	196	254
2	Yuedroongchhoeling	425	254	Yuling (Langthil)	228	254
				Jangbee	27	36
				Phuzor Phumzor	69	66
				Wangling	47	56
3	Jangbi	143	158	Bayzam	42	39
				Dangdung	252	239
				Koshala	90	123
				Ngormey	42	55
				Baling	176	409
4	Dangdoong	406	456	Pangzor	109	107
Total		1632	1787		1632	1787

**Legend**

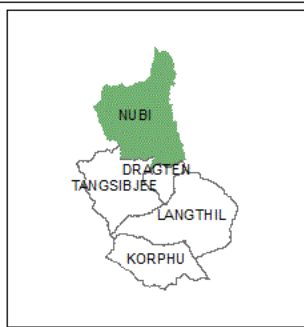
- Polling Station
- Settlement
- National Highway
- footpath
- footpath
- paved road

# Chiwogs in Nubi Gewog Trongsa Dzongkhag

འུམ་སྤུལ་རྫོང་འོག་གླིང་།  
Scale 1:120,000

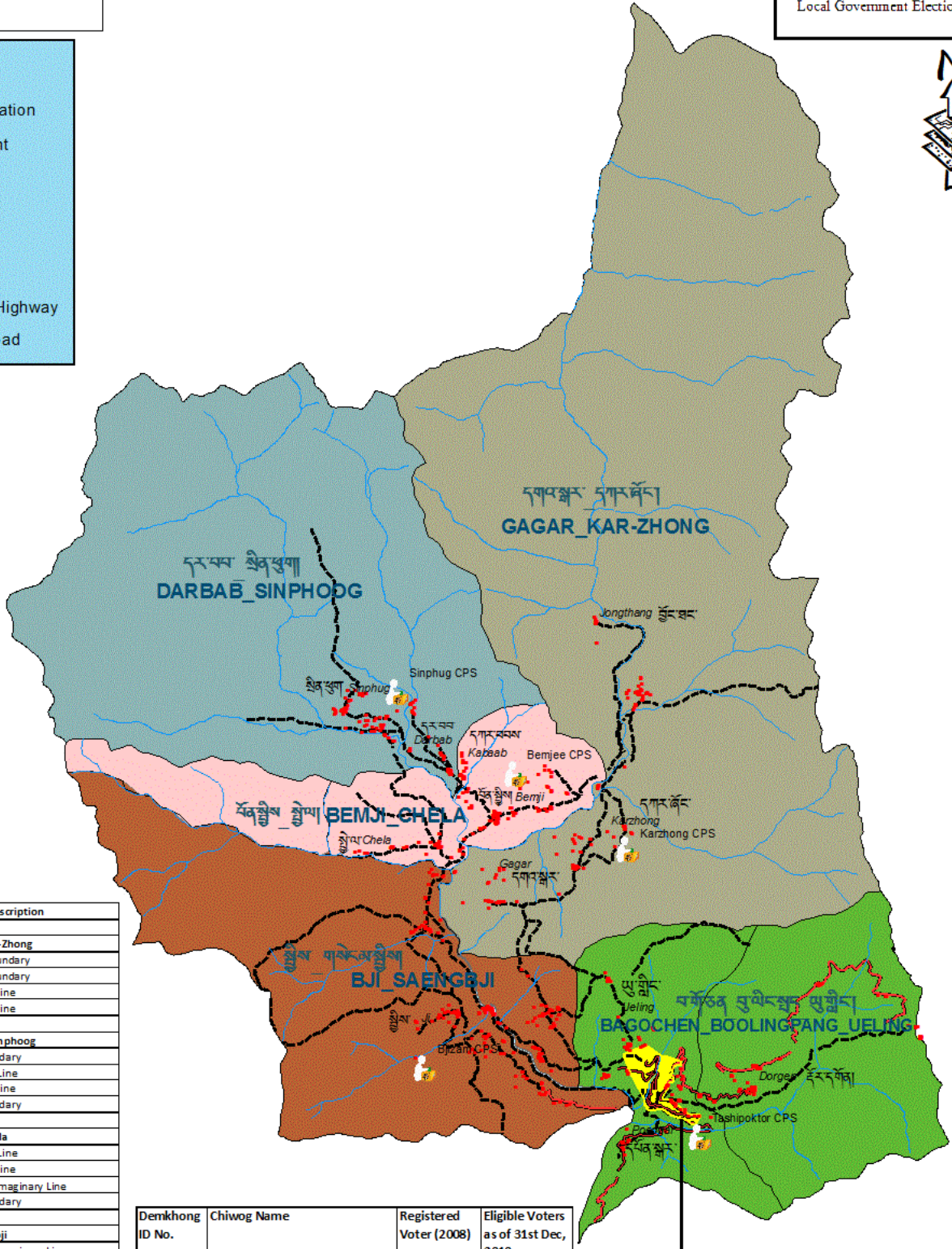


Delimitation Commission  
For use in the 2011  
Local Government Election



**Legend**

- Polling Station
- Settlement
- Footpath
- National Highway
- Paved Road



Boundary Description	
Demkhong ID:	1
Chiwog Name:	Gagar_Kar-Zhong
North:	Gewog Boundary
East:	Gewog Boundary
South:	Imaginary line
West:	Imaginary line
Demkhong ID:	2
Chiwog Name:	Darbab_Sinphoog
East:	Geog Boundary
South:	Imaginary Line
West:	Geog Boundary
Demkhong ID:	3
Chiwog Name:	Bemji_Chela
North:	Imaginary Line
East:	Imaginary line
South:	River and Imaginary Line
West:	Geog Boundary
Demkhong ID:	4
Chiwog Name:	Bji_Saengbji
North:	River and Imaginary Line
East:	Imaginary Line
South:	Geog Boundary
West:	Geog Boundary
Demkhong ID:	5
Chiwog Name:	Bagochen_Boolingpang_Ueling
North:	Imaginary Line
East:	Gewog Boundary
South:	Imaginary Line
West:	Geog Boundary

Demkhong ID No.	Chiwog Name	Registered Voter (2008)	Eligible Voters as of 31st Dec, 2010
1	Gagar_Kar-Zhong	422	474
2	Darab_Sinphoog	259	304
3	Bemji_Chela	390	438
4	Bji_Saengbji	469	514
5	Bagochen_Boolingpang_Ueling	58	62
<b>Total</b>		<b>1598</b>	<b>1792</b>

Note: Details in annexure

རྫོང་ཁག་ཐར་མེད།  
Dzongkhag Thromde

# Annexure

## *Chiwogs in Nubi Gewog*

### Trongsa Dzongkhag

Demkhong ID No.	Chiwog Name	Registered Voter (2008)	Eligible Voters as of 31st Dec, 2010	Village Name	Registered Voter (2008)	Eligible Voters as of 31st Dec, 2010
1	Gagar_Kar-Zhong	422	474	Gagar	90	101
				Jongthang	187	215
				Karzhong	145	158
2	Darbab_Sinphoog	259	304	Darbab	76	84
				Sinphoog	163	189
				Thang Ngyel	20	31
3	Bemjee_Chela	390	438	Bemjee	131	160
				Kabab	89	97
				Pang	44	50
				Chela	126	131
4	Bji_Sengm-Bji	469	514	Dangzhing	121	137
				Bji	217	216
				Bji Pam	12	33
				Sengm-bji	119	128
5	Bagochen_Boolingpang_Ueling	58	62	Dorgen	58	62
<b>Total</b>		<b>1598</b>	<b>1792</b>		<b>1598</b>	<b>1792</b>



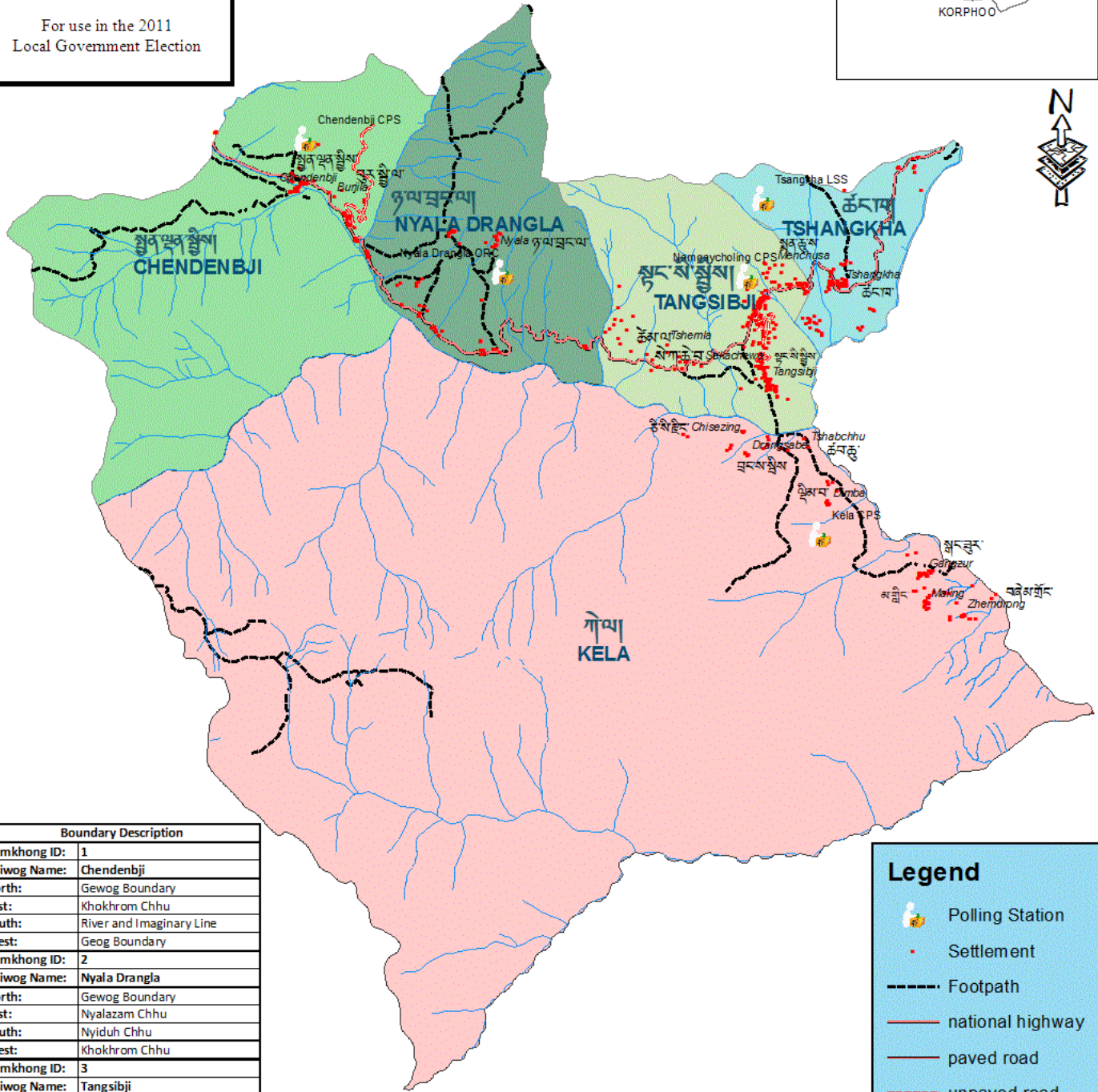
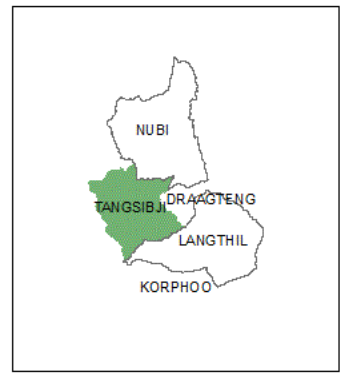
Delimitation Commission

For use in the 2011  
Local Government Election

# Chiwogs in Tangsibji Gewog Trongsa Dzongkhag

ལྷན་སྐྱེལ་

Scale 1:100,000



Boundary Description	
Demkhong ID:	1
Chiwog Name:	Chendenbji
North:	Gewog Boundary
East:	Khokhrom Chhu
South:	River and Imaginary Line
West:	Geog Boundary
Demkhong ID:	2
Chiwog Name:	Nyala Drangla
North:	Gewog Boundary
East:	Nyalazam Chhu
South:	Nyiduh Chhu
West:	Khokhrom Chhu
Demkhong ID:	3
Chiwog Name:	Tangsibji
North:	Gewog Boundary
East:	Gongo Chhu, road, Than Chhu
South:	Nyiduh Chhu
West:	Nyalazam Chhu
Demkhong ID:	4
Chiwog Name:	Tshangkha
North:	Gewog Boundary
East:	Gewog Boundary
South:	Gewog Boundary
West:	Gongo Chhu, road, Than Chhu
Demkhong ID:	5
Chiwog Name:	Kela
North:	Nyiduh Chhu
East:	Gewog Boundary
South:	River and Gewog Boundary
West:	Gewog Boundary

**Legend**

- Polling Station
- Settlement
- Footpath
- national highway
- paved road
- unpaved road

Demkhong ID No.	Chiwog Name	Registered Voter (2008)	Eligible Voters as of 31st Dec, 2010	Village Name	Registered Voter (2008)	Eligible Voters as of 31st Dec, 2010
1	Chendenbji	223	235	Chendenji	223	235
2	Nyala Drangla	137	145	Drangla Goenpa	78	77
				Nyala Goenpa	59	68
3	Tangsibji	410	446	Tangsibji	410	446
4	Tshangkha	193	204	Tshangkha	193	204
5	Kela	232	257	Kaladrame	141	156
				Kalathrelme	91	101
<b>Total</b>		<b>1195</b>	<b>1287</b>		<b>1195</b>	<b>1287</b>