

# Chiwogs in Chhoekhorling Gewog Pema Gatsel Dzongkhag

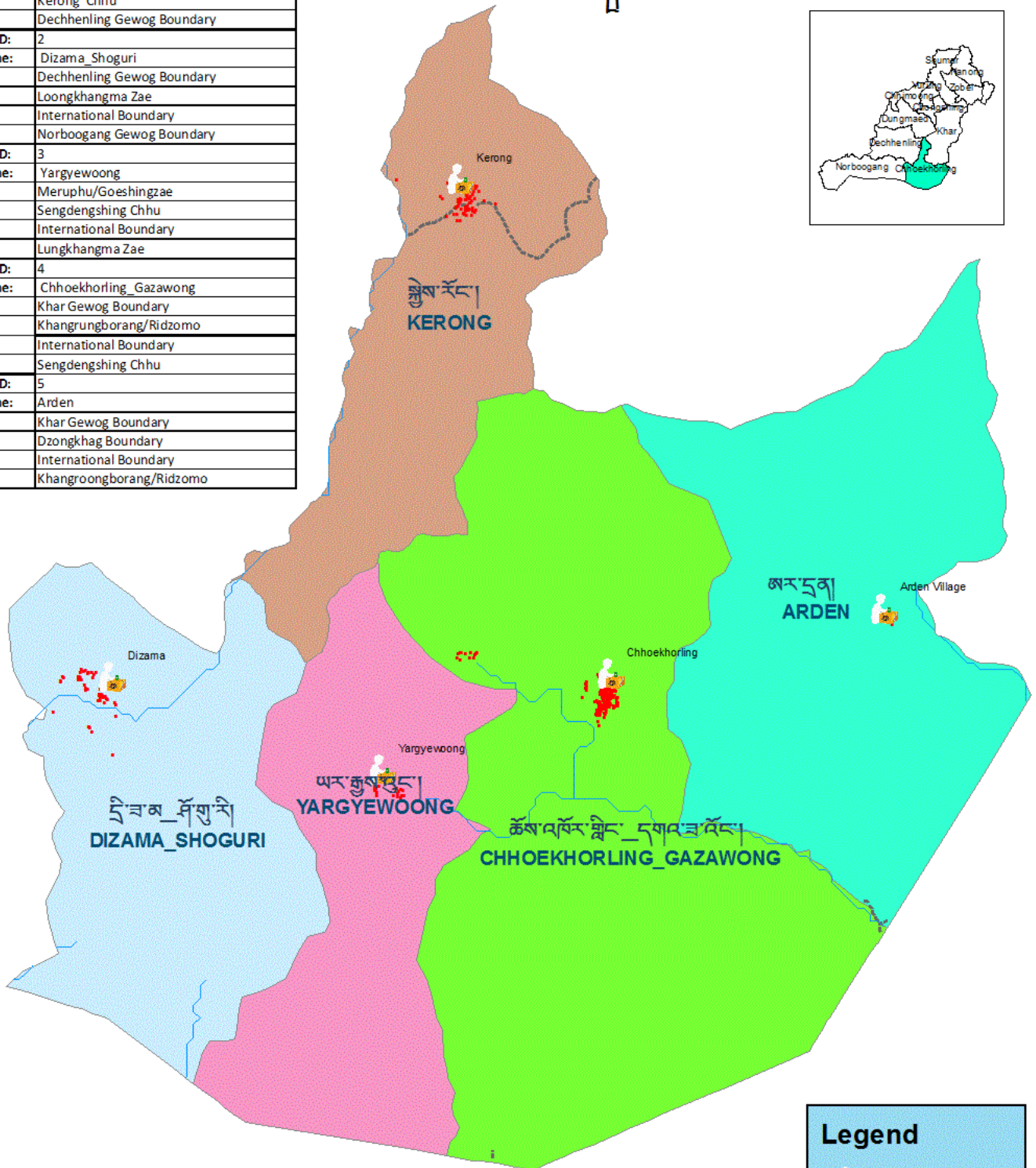
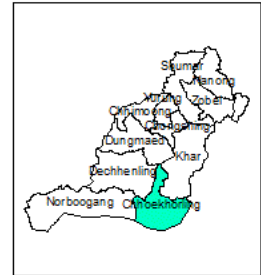
ཚེས་འཁོར་སྤོང་།  
Scale: 1:55,000



Delimitation Commission  
For use in the 2011  
Local Government Election



Boundary Description	
Demkhong ID:	1
Chiwog Name:	Kerong
North:	Dungmaed Gewog Boundary
East:	Khar Gewog Boundary/GoysHINGZAE
South:	Plateau above Loongkhangmazae till Kerong Chhu
West:	Dechhenling Gewog Boundary
Demkhong ID:	2
Chiwog Name:	Dizama_Shoguri
North:	Dechhenling Gewog Boundary
East:	Loongkhangma Zae
South:	International Boundary
West:	Norboogang Gewog Boundary
Demkhong ID:	3
Chiwog Name:	Yargyewoong
North:	Meruphu/Goeshingzae
East:	Sengdengshing Chhu
South:	International Boundary
West:	Lungkhangma Zae
Demkhong ID:	4
Chiwog Name:	Chhoekhorling_Gazawong
North:	Khar Gewog Boundary
East:	Khangrungborang/Ridzomo
South:	International Boundary
West:	Sengdengshing Chhu
Demkhong ID:	5
Chiwog Name:	Arden
North:	Khar Gewog Boundary
East:	Dzongkhag Boundary
South:	International Boundary
West:	Khangroongborang/Ridzomo



Demkhong ID No.	Chiwog Name	Registered Voter (2008)	Eligible Voter as of 31st Dec 2010	Village Name	Registered Voter (2008)	Eligible Voter as of 31st Dec 2010
1	Arden	60	62	Arden	60	62
2	Chhoekhorling_Gazawong	504	578	Chhoekhorling	504	578
3	Dizama_Shoguri	206	232	Dizama	206	232
4	Kerong	231	253	Kerong	231	253
5	Yargyewoong	72	80	Yargyewoong	72	80
<b>TOTAL</b>		<b>1073</b>	<b>1205</b>		<b>1073</b>	<b>1205</b>

**Legend**

- Polling Station
- Settlement
- River
- Footpath

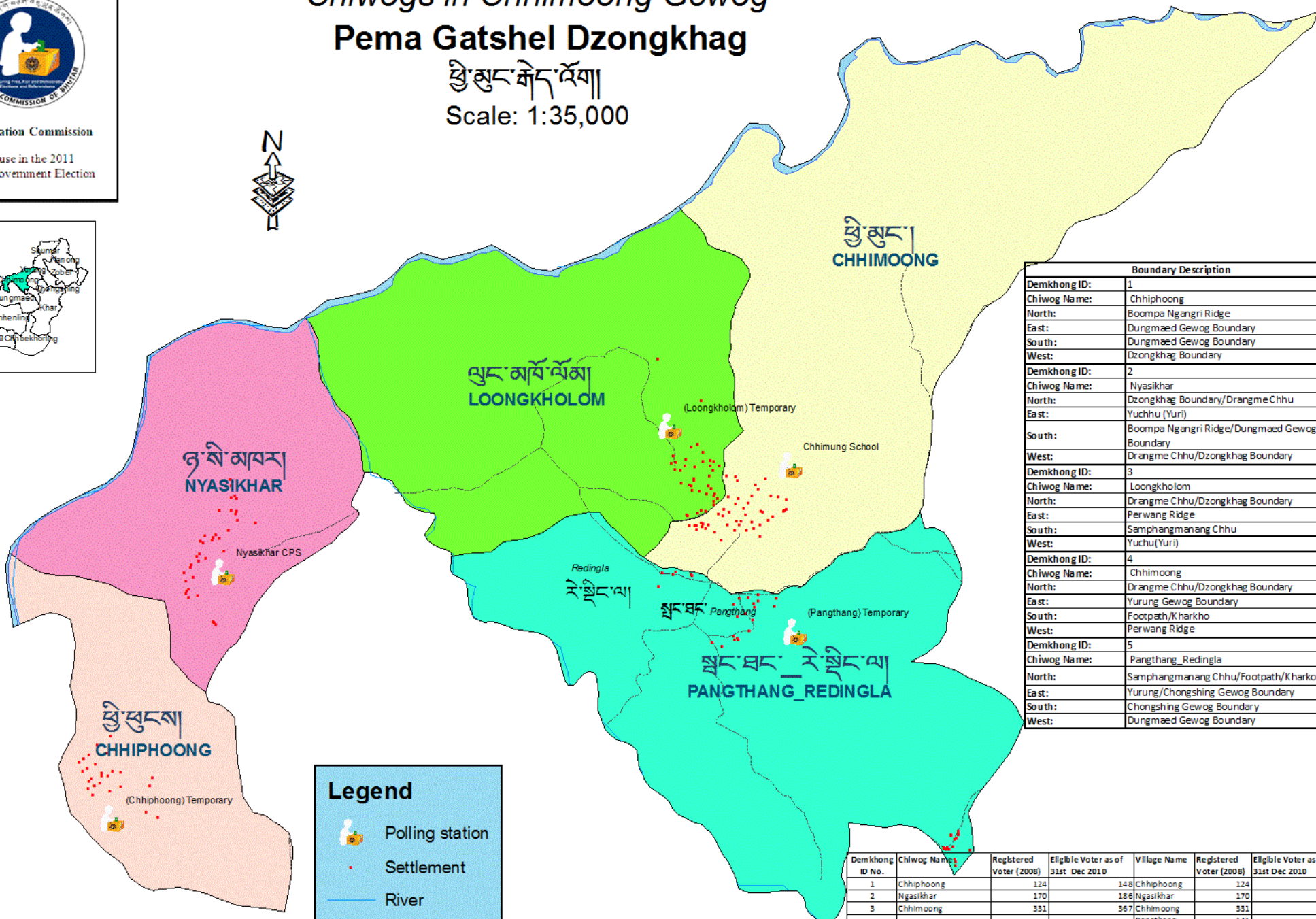
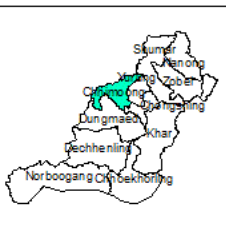


Delimitation Commission

For use in the 2011  
Local Government Election

# Chiwogs in Chhimoong Gewog Pema Gatsel Dzongkhag

ཕྱི་སུང་ཆོང་ལོག།  
Scale: 1:35,000



Boundary Description	
Demkhong ID:	1
Chiwog Name:	Chhiphoong
North:	Boompa Ngangri Ridge
East:	Dungmaed Gewog Boundary
South:	Dungmaed Gewog Boundary
West:	Dzongkhag Boundary
Demkhong ID:	2
Chiwog Name:	Nyasikhar
North:	Dzongkhag Boundary/Drangme Chhu
East:	Yuchhu (Yuri)
South:	Boompa Ngangri Ridge/Dungmaed Gewog Boundary
West:	Drangme Chhu/Dzongkhag Boundary
Demkhong ID:	3
Chiwog Name:	Loongkholom
North:	Drangme Chhu/Dzongkhag Boundary
East:	Perwang Ridge
South:	Samphangmanang Chhu
West:	Yuchu(Yuri)
Demkhong ID:	4
Chiwog Name:	Chhimoong
North:	Drangme Chhu/Dzongkhag Boundary
East:	Yurung Gewog Boundary
South:	Footpath/Kharkho
West:	Perwang Ridge
Demkhong ID:	5
Chiwog Name:	Pangthang_Redingla
North:	Samphangmanang Chhu/Footpath/Kharkho
East:	Yurung/Chongshing Gewog Boundary
South:	Chongshing Gewog Boundary
West:	Dungmaed Gewog Boundary

Legend	
	Polling station
	Settlement
	River
	Footpath

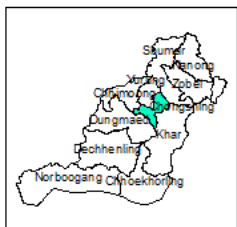
Demkhong ID No.	Chiwog Name	Registered Voter (2008)	Eligible Voter as of 31st Dec 2010	Village Name	Registered Voter (2008)	Eligible Voter as of 31st Dec 2010
1	Chhiphoong	124	148	Chhiphoong	124	148
2	Ngasikhar	170	186	Ngasikhar	170	186
3	Chhimoong	331	367	Chhimoong	331	367
4	Pangthang_Redingla	169	188	Pangthang	141	159
				Redingla	28	29
5	Loongkholom	70	94	Loongkholom	70	94
<b>TOTAL</b>		<b>864</b>	<b>983</b>		<b>864</b>	<b>983</b>



# Chiwogs in Chongshing Gewog Pema Gatshel Dzongkhag

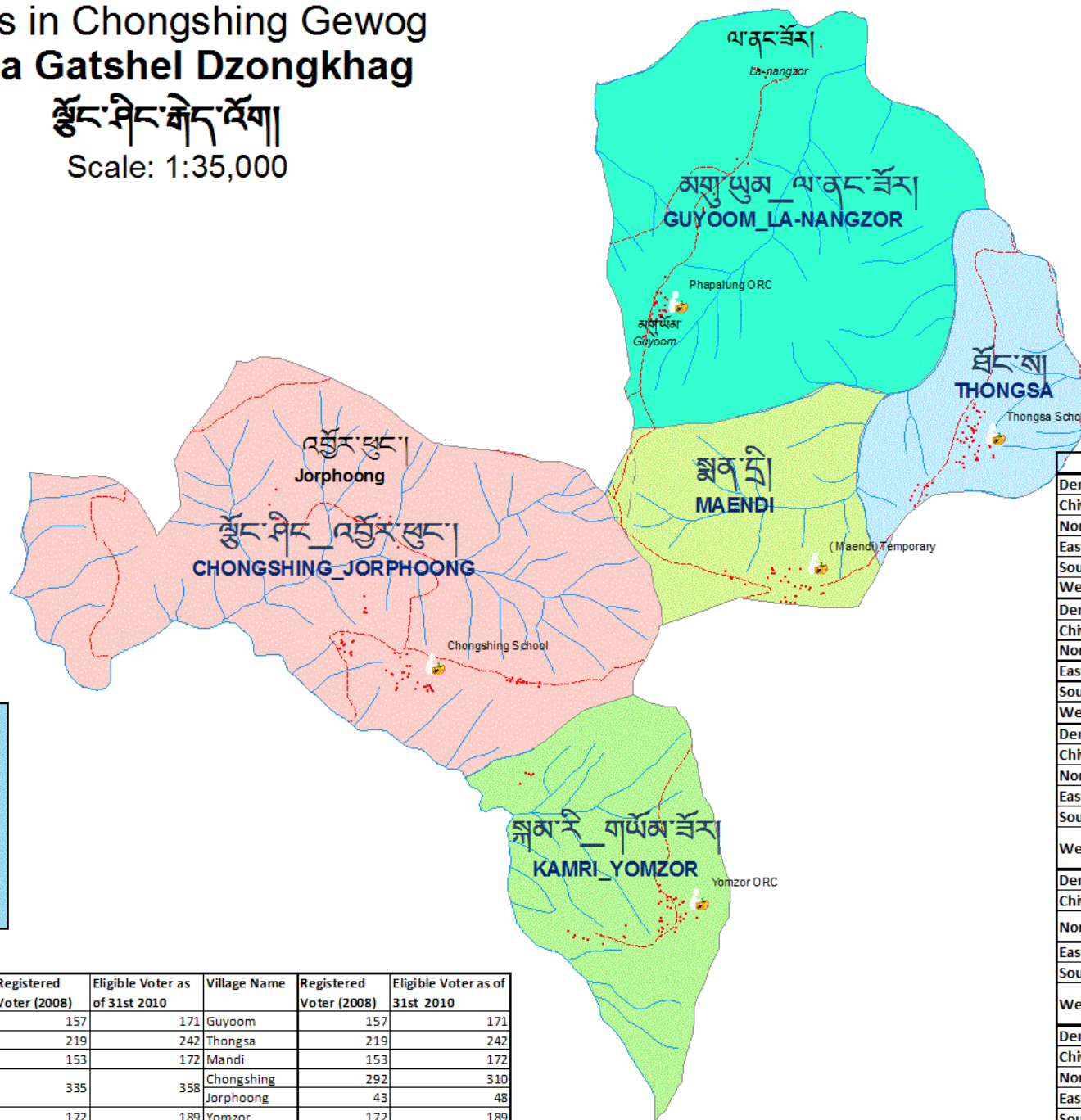
ཇོང་ཤིང་རྫོང་ཁོངས་རྫོང་།

Scale: 1:35,000



Delimitation Commission

For use in the 2011  
Local Government Election



## Legend

- Polling station
- Settlement
- River
- Footpath

Boundary Description	
Demkhong ID:	1
Chiwog Name:	Guyoom_La-Nangzor
North:	Yurung Gewog Boundary
East:	Shumar gewog Boundary
South:	Tsang Chhu
West:	Yurung Gewog Boundary
Demkhong ID:	2
Chiwog Name:	Thongsa
North:	Mandi Chhu
East:	Shumar Gewog Boundary
South:	Khar Gewog Boundary
West:	Tshab Chhu
Demkhong ID:	3
Chiwog Name:	Maendi
North:	Tsang Chhu
East:	Tshab Chhu
South:	Khar Gewog Boundary
West:	Godor Ridge/Yurung Gewog Boundary
Demkhong ID:	4
Chiwog Name:	Chongshing_Jorphoong
North:	Yurung/Chhimoong Gewog boundary
East:	Godor Ridge
South:	Rijog
West:	Chhimoong/Dungmead Gewog Boundary
Demkhong ID:	5
Chiwog Name:	Kamri_Yomzor
North:	Rijog
East:	Khar Gewog Boundary
South:	Khar Gewog Boundary
West:	Dungmaed Gewog Boundary

Demkhong ID No.	Chiwog Name	Registered Voter (2008)	Eligible Voter as of 31st 2010	Village Name	Registered Voter (2008)	Eligible Voter as of 31st 2010
1	Guyoom_La-Nangzor	157	171	Guyoom	157	171
2	Thongsa	219	242	Thongsa	219	242
3	Maendi	153	172	Mandi	153	172
4	Chongshing_Jorphoong	335	358	Chongshing Jorphoong	292 43	310 48
5	Kamri_Yomzor	172	189	Yomzor	172	189
<b>Total</b>		<b>1036</b>	<b>1132</b>		<b>1036</b>	<b>1132</b>



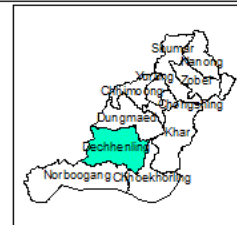


Delimitation Commission

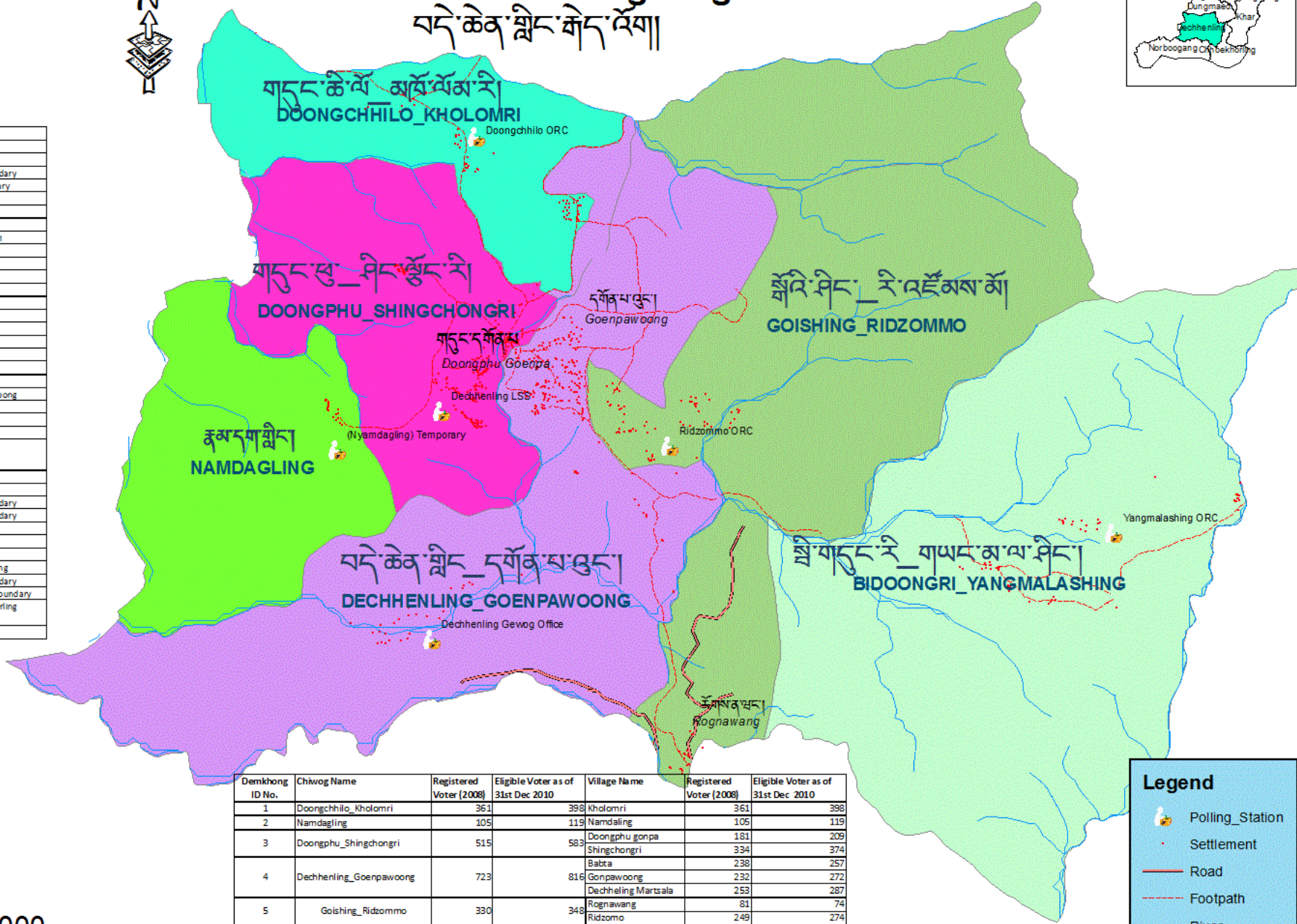
For use in the 2011  
Local Government Election

# Chiwogs in Dechhenling Gewog Pema Gatshel Dzongkhag

བདེ་ཆེན་སྡེང་རྫོང་འོལ་།



Boundary Description	
Demkhong ID:	1
Chiwog Name:	Doongchhilo_Kholomri
North:	Dungmaed Gewog Boundary
East:	Footpath/Village Boundary
South:	Demkhar Chhu
West:	Dzongkhag Boundary
Demkhong ID:	2
Chiwog Name:	Doongphu_Shingchongri
North:	Demkhar Ri/Footpath
East:	Peling Chhu
South:	Tshekpa Zor
West:	Ridge
Demkhong ID:	3
Chiwog Name:	Namdagling
North:	Dzongkhag Boundary
East:	Tshekpa Zor
South:	Tshekpa Zor
West:	Dzongkhag Boundary
Demkhong ID:	4
Chiwog Name:	Dechhenling_Goepawoong
North:	Nyendra Chhu
East:	Kurung Chhu/Footpath
South:	Dzongkhag Boundary
West:	Tshekpa Zor/Peling Chhu/Phatare/Footpath
Demkhong ID:	5
Chiwog Name:	Goishing_Ridzommo
North:	Dungmaed Gewog Boundary
East:	Dungmaed Gewog Boundary
South:	Draebasang
West:	Footpath
Demkhong ID:	6
Chiwog Name:	Bidoongri_Yangmalashing
North:	Dungmaed Gewog Boundary
East:	Chhoekhorling Gewog Boundary
South:	Norboogang/Chhoekhorling Gewog Boundary
West:	Kurung Chhu



Demkhong ID No.	Chiwog Name	Registered Voter (2008)	Eligible Voter as of 31st Dec 2010	Village Name	Registered Voter (2008)	Eligible Voter as of 31st Dec 2010
1	Doongchhilo_Kholomri	361	398	Kholomri	361	398
2	Namdagling	105	119	Namdaling	105	119
3	Doongphu_Shingchongri	515	583	Doongphu gonpa Shingchongri	181 334	209 374
4	Dechhenling_Goepawoong	723	816	Babta Gonpawoong Dechheling Martsala	238 232 253	257 272 287
5	Goishing_Ridzommo	330	348	Rognawang Ridzomo	81 249	74 274
6	Bidoongri_Yangmalashing	151	183	Mendelgang	151	183
<b>TOTAL</b>		<b>2185</b>	<b>2447</b>		<b>2185</b>	<b>2447</b>

**Legend**

- Polling\_Station
- Settlement
- Road
- Footpath
- River

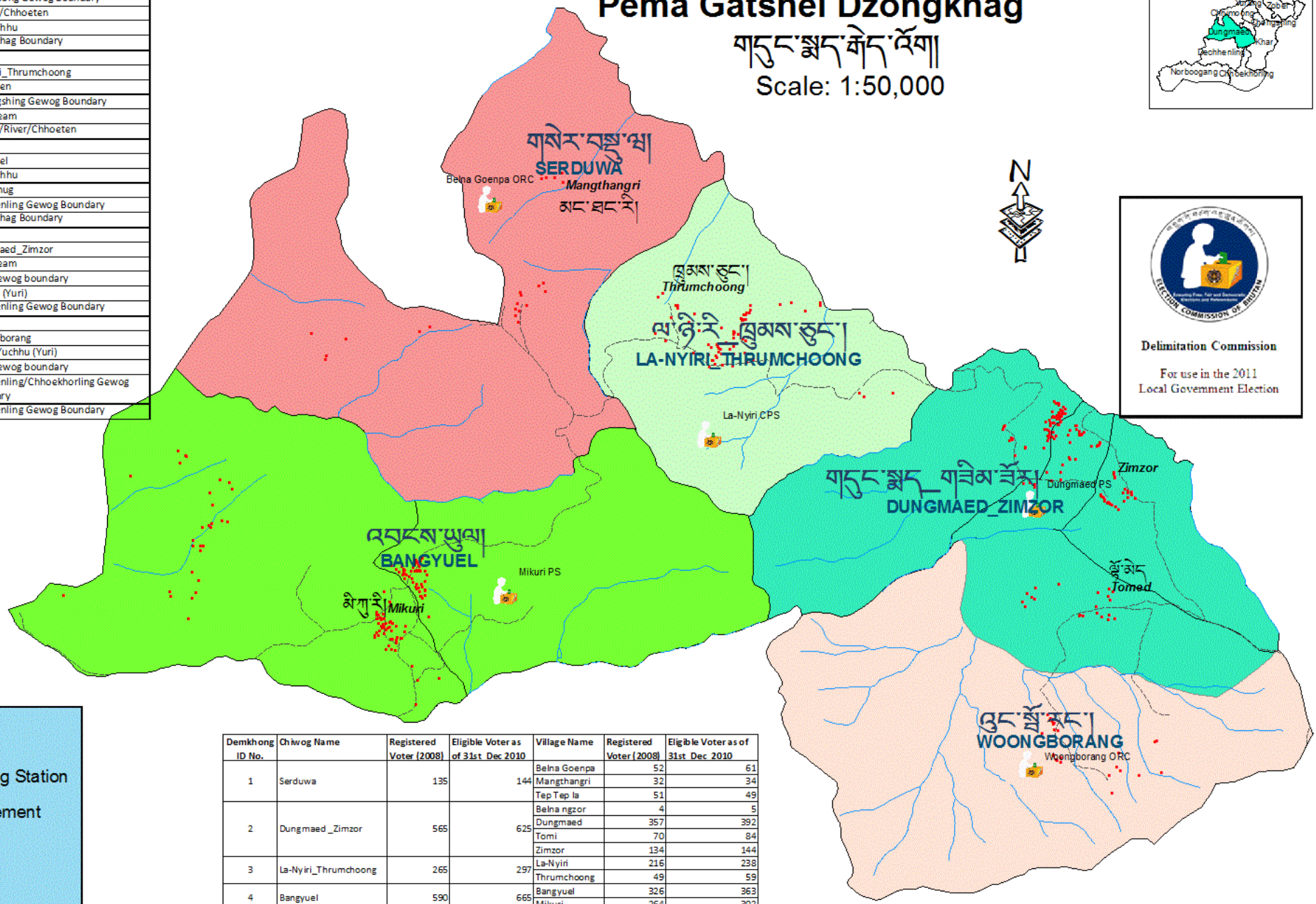

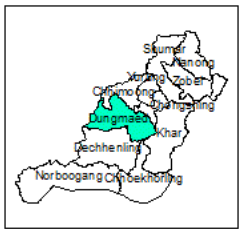
Scale: 1:60,000



Boundary Description	
Demkhong ID:	1
Chhwog Name:	Serduwa
North:	Chhimoong Gewog Boundary
East:	Stream/Chhoeten
South:	Zhing Chhu
West:	Dzongkhag Boundary
Demkhong ID:	2
Chhwog Name:	La-Nyiri_Thrumchoong
North:	Chhoeten
East:	Chhongshing Gewog Boundary
South:	Dry stream
West:	Stream/River/Chhoeten
Demkhong ID:	3
Chhwog Name:	Bangyuel
North:	Zhing Chhu
East:	Goenphug
South:	De chhenling Gewog Boundary
West:	Dzongkhag Boundary
Demkhong ID:	4
Chhwog Name:	Dungmaed_Zimzor
North:	Dry stream
East:	Khar Gewog boundary
South:	Yuchhu (Yuri)
West:	De chhenling Gewog Boundary
Demkhong ID:	5
Chhwog Name:	Woongborang
North:	Ridge/Yuchhu (Yuri)
East:	Khar Gewog boundary
South:	De chhenling/Chhoeckhorling Gewog boundary
West:	De chhenling Gewog Boundary

# Chiwogs in Dungmaed Gewog Pema Gatsel Dzongkhag

གཞུང་སྐད་མེད་འོག་།  
Scale: 1:50,000



**Legend**

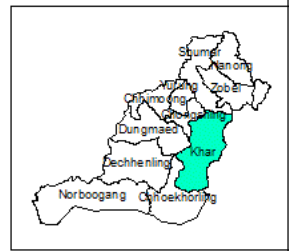
- Polling Station
- Settlement
- SYMBOL**
- River
- Footpath

Demkhong ID No.	Chiwog Name	Registered Voter (2008)	Eligible Voter as of 31st Dec 2010	Village Name	Registered Voter (2008)	Eligible Voter as of 31st Dec 2010
1	Serduwa	135	144	Belna Goenpa	52	61
				Mangthangri	32	34
				Tep Tep la	51	49
2	Dungmaed_Zimzor	565	625	Belna ngzor	4	5
				Dungmaed	357	392
				Tomi	70	84
				Zimzor	134	144
3	La-Nyiri_Thrumchoong	265	297	La-Nyiri	216	238
				Thrumchoong	49	59
4	Bangyuel	590	665	Bangyuel	326	363
				Mikuri	264	302
5	Woongborang	114	123	Woonborang	114	123
<b>TOTAL</b>		<b>1669</b>	<b>1854</b>		<b>1669</b>	<b>1854</b>



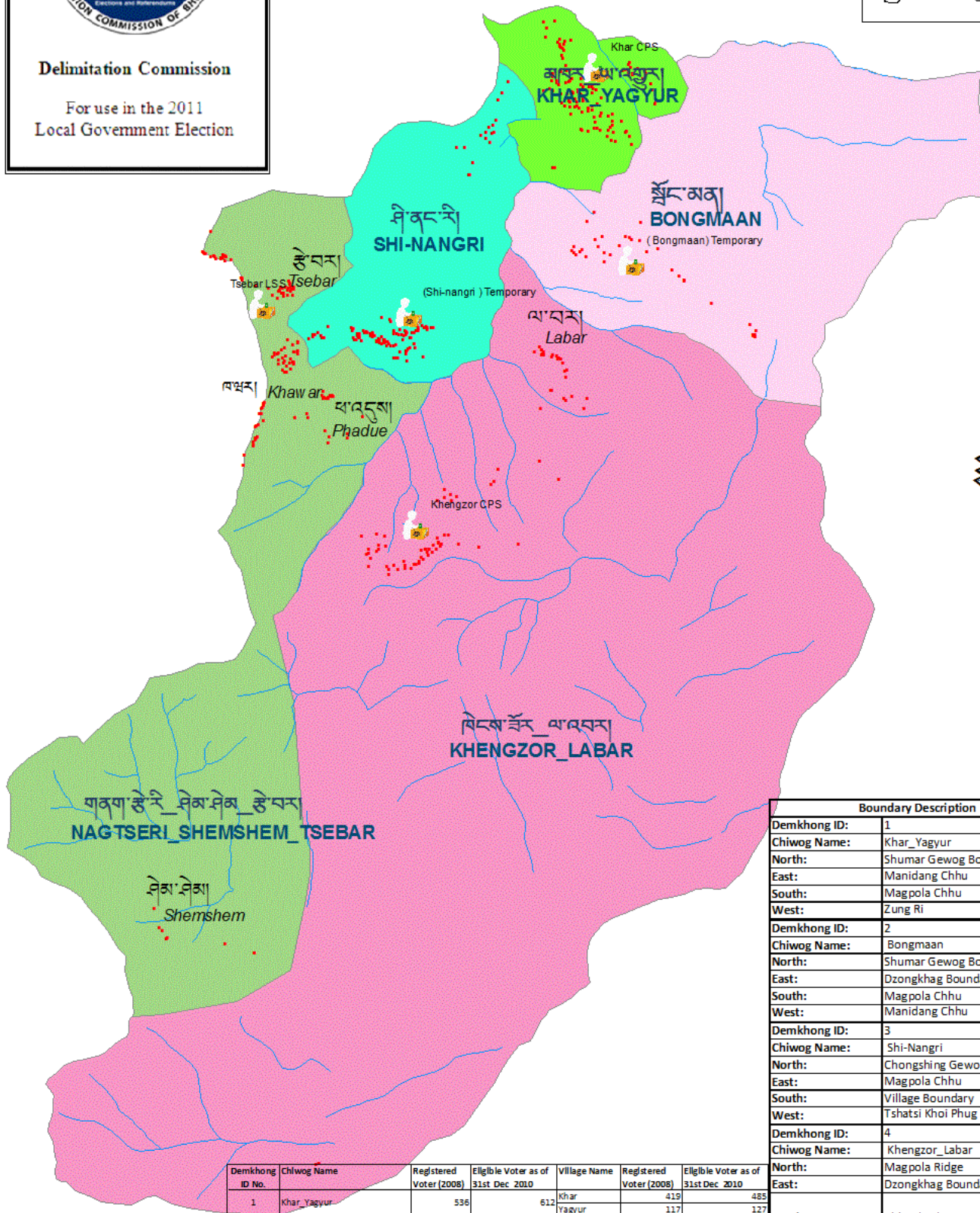
# Chiwogs in Khar Gewog Pema Gatsel Dzongkhag

མཐུར་རྒྱུད་འོག་།  
Scale: 1:50,000



**Delimitation Commission**

For use in the 2011  
Local Government Election




Boundary Description	
Demkhong ID:	1
Chiwog Name:	Khar_Yagyur
North:	Shumar Gewog Boundary
East:	Manidang Chhu
South:	Magpola Chhu
West:	Zung Ri
Demkhong ID:	2
Chiwog Name:	Bongmaan
North:	Shumar Gewog Boundary
East:	Dzongkhag Boundary
South:	Magpola Chhu
West:	Manidang Chhu
Demkhong ID:	3
Chiwog Name:	Shi-Nangri
North:	Chongshing Gewog Boundary
East:	Magpola Chhu
South:	Village Boundary
West:	Tshatsi Khoi Phug
Demkhong ID:	4
Chiwog Name:	Khengzor_Labar
North:	Magpola Ridge
East:	Dzongkhag Boundary
South:	Chhoehorling Gewog Boundary
West:	Dungmaed Gewog Boundary/Magpola Chhu
Demkhong ID:	5
Chiwog Name:	Nagtseri_Shemshem_Tsebar
North:	Chongshing Gewog Boundary
East:	Magpola Chhu
South:	National High way
West:	Chhoehorling/Dungmaed Gewog Boundary

Demkhong ID No.	Chiwog Name	Registered Voter (2008)	Eligible Voter as of 31st Dec 2010	Village Name	Registered Voter (2008)	Eligible Voter as of 31st Dec 2010
1	Khar_Yagyur	536	612	Khar	419	485
				Yagyur	117	127
				Bongmaan	112	126
2	Bongmaan	112	126	Duewang	74	82
				Zordoong	43	58
				Regi	43	50
3	Shi-Nangri	386	476	Shi-Nangri	226	246
				Labar	143	150
				Khengzor	40	320
4	Khengzor_Labar	183	470	Khawar	40	37
				Nagtseri	156	169
				Phadi	66	72
5	Nagtseri_Shemshem_Tsebar	465	494	Shemshem	53	56
				Tsebar	150	160
				TOTAL	1682	2178

**Legend**

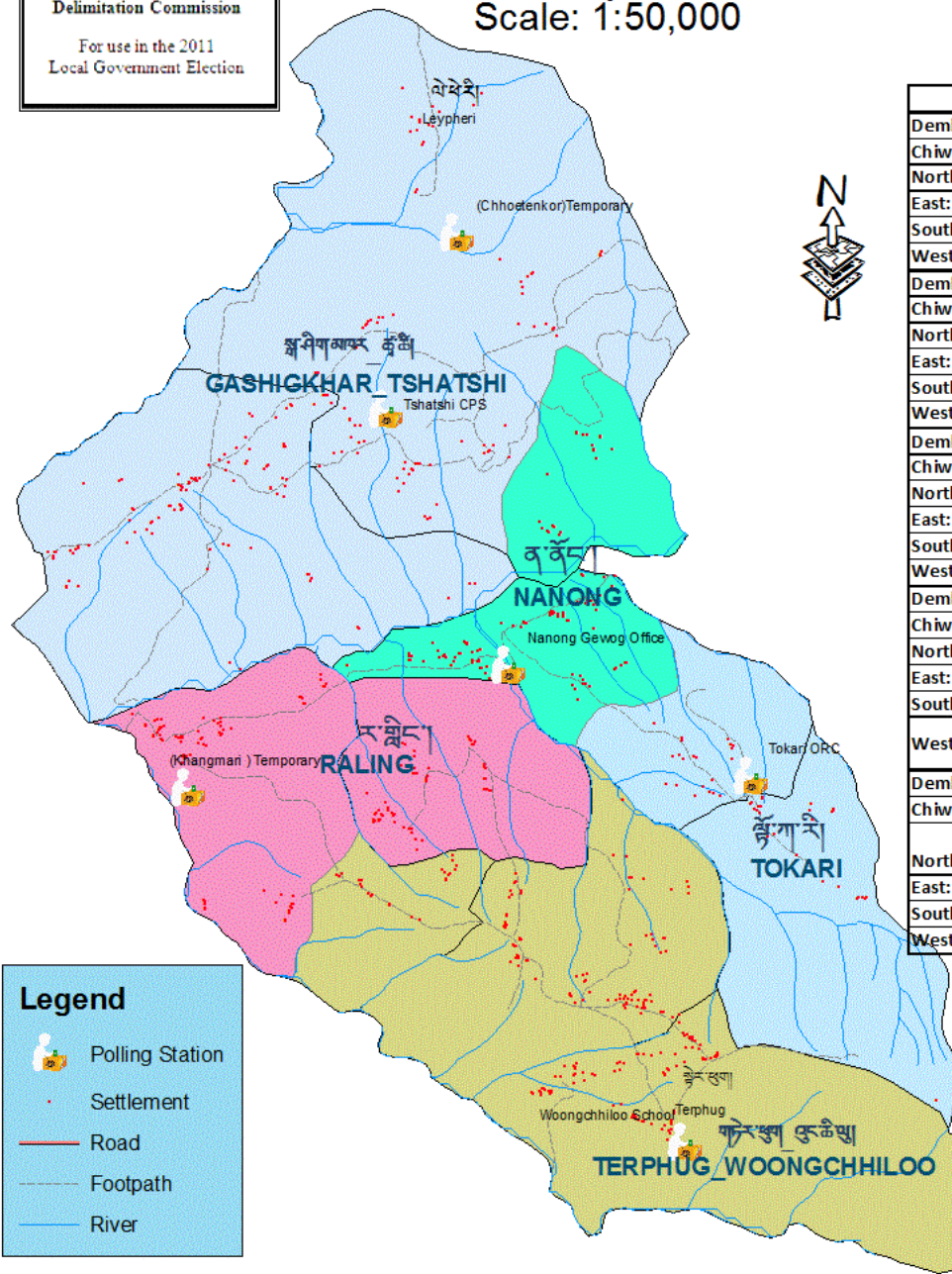
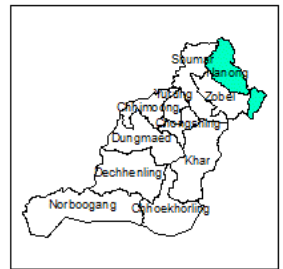
- Polling Station
- Settlement
- River





# Chiwogs in Nanong Gewog Pema Gatsel Dzongkhag

འཛེག་རྒྱུ་ལོ་ལོ་  
Scale: 1:50,000

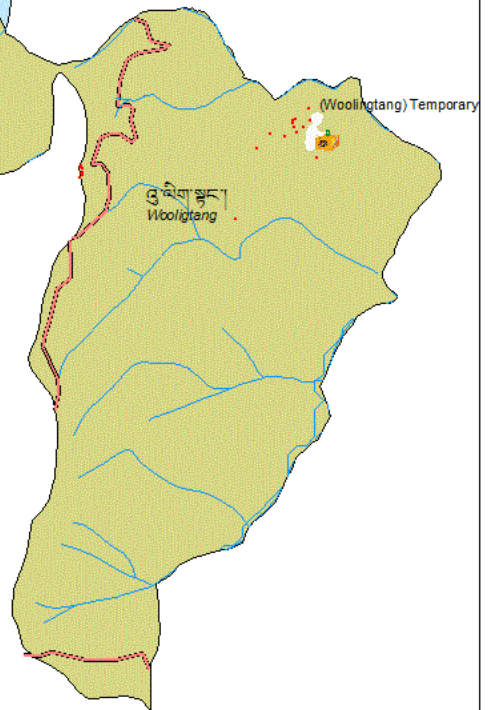


Boundary Description	
Demkhong ID:	1
Chiwog Name:	Gashigkhar_Tshatshi
North:	Dzongkhag Boundary
East:	Dzongkhag Boundary
South:	Dem Chhu
West:	Shumar Gewog Boundary
Demkhong ID:	2
Chiwog Name:	Nanong
North:	Sayuri
East:	Dzongkhag Boundary
South:	Below footpath till Shinang
West:	Dzongkhag Boundary
Demkhong ID:	3
Chiwog Name:	Raling
North:	Below footpath till Shinang
East:	Lauti Chhu
South:	Rezor/Domani Yoe
West:	Zobel Gewog Boundary
Demkhong ID:	4
Chiwog Name:	Tokari
North:	Dzongkhag Boundary
East:	Dzongkhag Boundary
South:	Footpath
West:	Chenang Gong Chhu/Pasong Borangre
Demkhong ID:	5
Chiwog Name:	Terphug_Woongchhiloo
North:	Chenang Gong Chhu/Rezor/Domani Yoe
East:	Pasong Gong Chhu/Footpath
South:	Zobel Gewog Boundary
West:	Tshang Chhu/Zobel Gewog Boundary

**Legend**

- Polling Station
- Settlement
- Road
- Footpath
- River

Demkhong ID No.	Chiwog Name	Registered Voter (2008)	Eligible Voter as of 31st Dec 2010
1	Gashigkhar_Tshatshi	673	715
2	Nanong	565	665
3	Raling	304	323
4	Tokari	249	251
5	Terphug_Woongchhiloo	443	595
<b>TOTAL</b>		<b>2234</b>	<b>2549</b>



# Annexure

## Chiwogs in Nanong Gewog

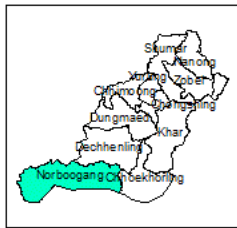
### Pema Gatshel Dzongkhag

Demkhong ID No.	Chiwog Name	Registered Voter (2008)	Eligible Voter as of 31st Dec 2010	Village Name	Registered Voter (2008)	Eligible Voter as of 31st Dec 2010
1	Gashigkhar_Tshatshi	673	715	Drangsa Wong	14	18
				Jangray	24	30
				Kapurung	31	32
				Dongtsheri	15	25
				Khay khar	18	23
				Maygamri	8	10
				Muna	37	37
				Panglap Thongma	25	31
				Rangthang Wong	8	9
				Sangshing Tang	3	4
				Sayrimkha	30	36
				Thongthung Goenpa	18	21
				Thrangshing	21	4
				BainangTang	74	86
				Champhari	59	52
				Dhalung	33	35
				Gashigkhar	48	53
				Laypheri	52	58
				Lumri	4	4
				Mongthung	40	42
Sayri	30	9				
Thongthung	21	24				
Tshatshi	60	72				
2	Nanong	565	665	Nanong	168	198
				Kheydong	29	33
				Menphu	6	6
				Phalamphu	14	23
				Relung	28	26
				Sa Yul	24	27
				Thongshing Gag	13	17
				Zhingri	80	96
Kulung	47	57				
Pangthang	156	182				



**Annexure**  
**Chiwogs in Nanong Gewog**  
**Pema Gatshel Dzongkhag**

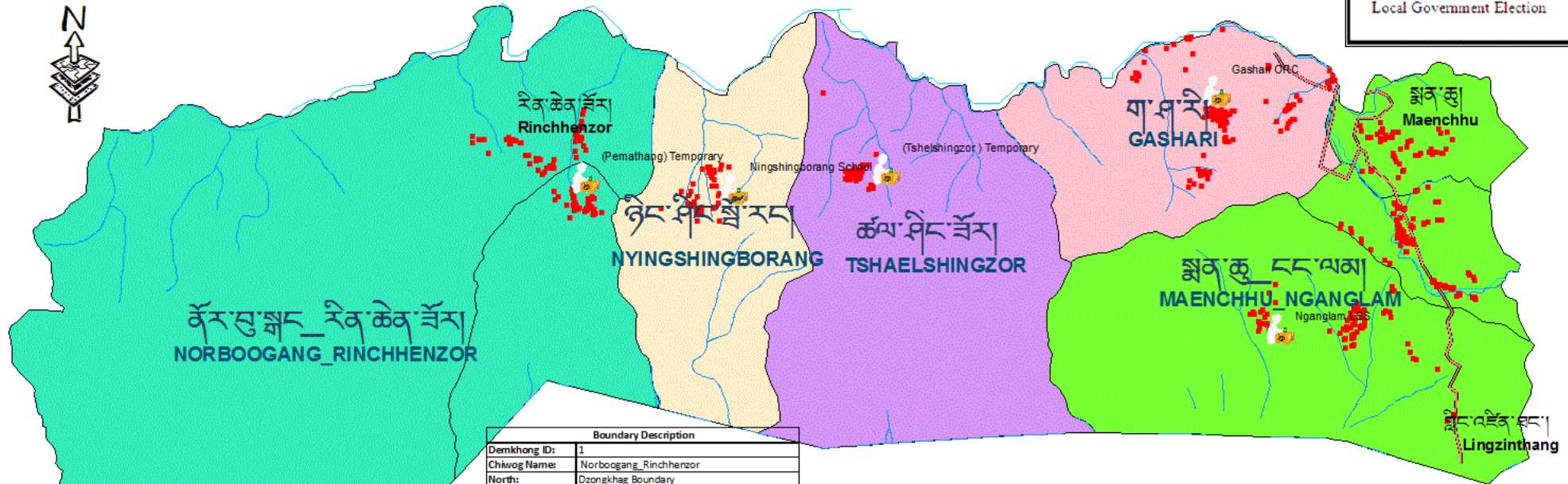

3	Raling	304	323	Denphu	102	101
				Barkadung	4	5
				Borphu	55	61
				Ghorkaling	11	12
				Jomgom	17	15
				Khangmari	15	19
				Kheshingri	6	8
				Raling	73	80
				Thorkhar	21	22
4	Tokari	249	251	Bargoenpa	93	70
				Rangshi Gayri	15	14
				Rangshi Goenpa	47	46
				Rashu Goenpa	30	48
				Tokari	48	55
				Tokari Gayri	16	18
5	Terphug_Woongchhiloo	443	595	Rayzor	63	75
				Gayri	24	121
				Jazung	24	28
				Menjung	26	32
				Terphug	138	153
				Woongchhiloo	131	146
				Wouling Tang	37	40
<b>TOTAL</b>		<b>2234</b>	<b>2549</b>		<b>2234</b>	<b>2549</b>



# Chiwogs in Norboogang Gewog Pema Gatsel Dzongkhag

འོ་ར་སུ་སྐང་རི་ཁོ་བོ་ལྗོངས།

Scale: 1:70,000



Boundary Description	
Demkhong ID:	1
Chiwog Name:	Norboogang_Rinchhenzor
North:	Dzongkhag Boundary
East:	Zoomphe Chhu
South:	International Boundary
West:	Dzongkhag Boundary
Demkhong ID:	2
Chiwog Name:	Nyingshingborang
North:	Dachherling Gewog Boundary
East:	Demnishing/Goyum/Lapsazor
South:	International Boundary
West:	Zoomphe Chhu
Demkhong ID:	3
Chiwog Name:	Tshaelshingzor
North:	Dachherling Gewog Boundary
East:	Mahara Chhu/Dotag
South:	International Boundary
West:	Demnishing/Goyum/Lapsazor
Demkhong ID:	4
Chiwog Name:	Gashari
North:	Dachherling Gewog Boundary
East:	Tshongba Chhu
South:	Dotag/Guest house/Pangbang Feeder Road
West:	Mahara Chhu
Demkhong ID:	5
Chiwog Name:	Maenchhu_Nganglam
North:	Dachherling Gewog Boundary
East:	Chhoekhorling Gewog Boundary
South:	International Boundary
West:	Dotag/Pangbang Feeder Road

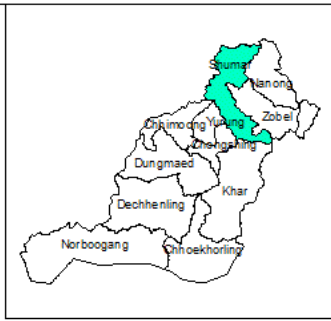
**Legend**

- Polling Station
- Settlement
- Road
- River

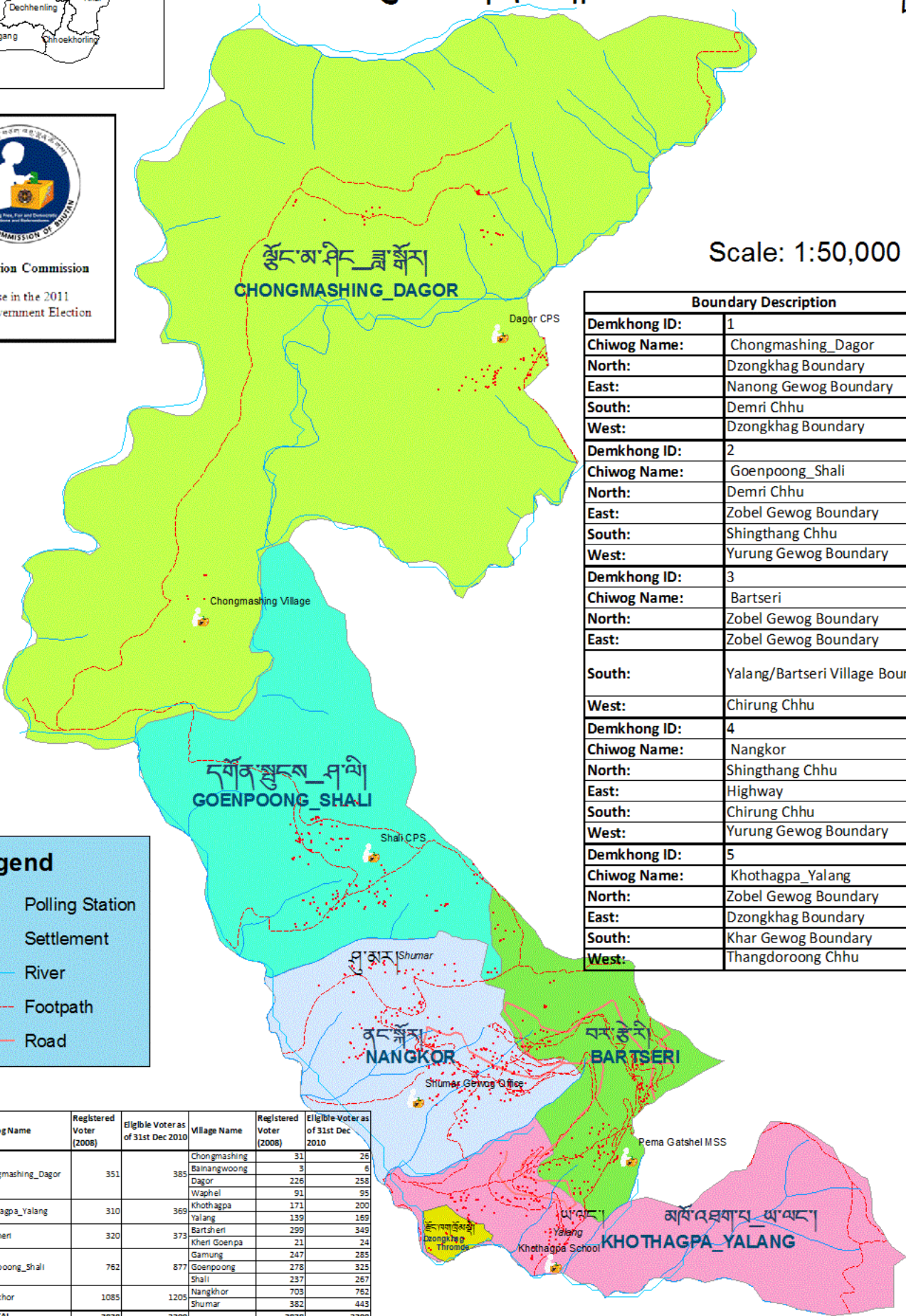
Demkhong ID No.	Chiwog Name	Registered Voter (2008)	Eligible Voter as of 31st Dec 2010	Village Name	Registered Voter (2008)	Eligible Voter as of 31st Dec 2010
1	Gashari	383	450	Gashari	383	450
2	Maenchhu_Nganglam	719	882	Maenchhu Nanglam Nanglam Bazar	316 268 135	358 358 166
3	Nyingshingborang	152	173	Nyingshingborang	152	173
4	Norboogang_Rinchhenzor	319	418	Norboogang Rinchhenzor	172 147	211 207
5	Tshaelshingzor	180	206	Tshaelshingzor	180	206
<b>TOTAL</b>		<b>1753</b>	<b>2129</b>		<b>1753</b>	<b>2129</b>



# Chiwogs in Shumar Gewog Pema Gatsel Dzongkhag འུ་མར་གླེང་འོག་།



Scale: 1:50,000



Boundary Description	
Demkhong ID:	1
Chiwog Name:	Chongmashing_Dagor
North:	Dzongkhag Boundary
East:	Nanong Gewog Boundary
South:	Demri Chhu
West:	Dzongkhag Boundary
Demkhong ID:	2
Chiwog Name:	Goenpoong_Shali
North:	Demri Chhu
East:	Zobel Gewog Boundary
South:	Shingthang Chhu
West:	Yurung Gewog Boundary
Demkhong ID:	3
Chiwog Name:	Bartseri
North:	Zobel Gewog Boundary
East:	Zobel Gewog Boundary
South:	Yalang/Bartseri Village Boundary
West:	Chirung Chhu
Demkhong ID:	4
Chiwog Name:	Nangkhor
North:	Shingthang Chhu
East:	Highway
South:	Chirung Chhu
West:	Yurung Gewog Boundary
Demkhong ID:	5
Chiwog Name:	Khothagpa_Yalang
North:	Zobel Gewog Boundary
East:	Dzongkhag Boundary
South:	Khar Gewog Boundary
West:	Thangdoroong Chhu

**Legend**

- Polling Station
- Settlement
- River
- Footpath
- Road

Demkhong ID No.	Chiwog Name	Registered Voter (2008)	Eligible Voter as of 31st Dec 2010	Village Name	Registered Voter (2008)	Eligible Voter as of 31st Dec 2010
1	Chongmashing_Dagor	351	385	Chongmashing	31	26
				Bainangwoong	3	6
				Dagor	226	258
				Waphel	91	95
				Khothagpa	171	200
2	Khothagpa_Yalang	310	369	Yalang	139	169
				Bartseri	299	349
3	Bartseri	320	373	Xheri Goenpa	21	24
				Gamung	247	285
				Goenpoong	278	325
4	Goenpoong_Shali	762	877	Shali	237	267
				Nangkhor	703	762
				Shumar	382	443
<b>TOTAL</b>		<b>2828</b>	<b>3209</b>		<b>2828</b>	<b>3209</b>



# Chiwogs in Yurung Gewog Pema Gatsel Dzongkhag

ལྷ་རུང་གྲོང་ཁོལ་།

Scale : 1:25,000

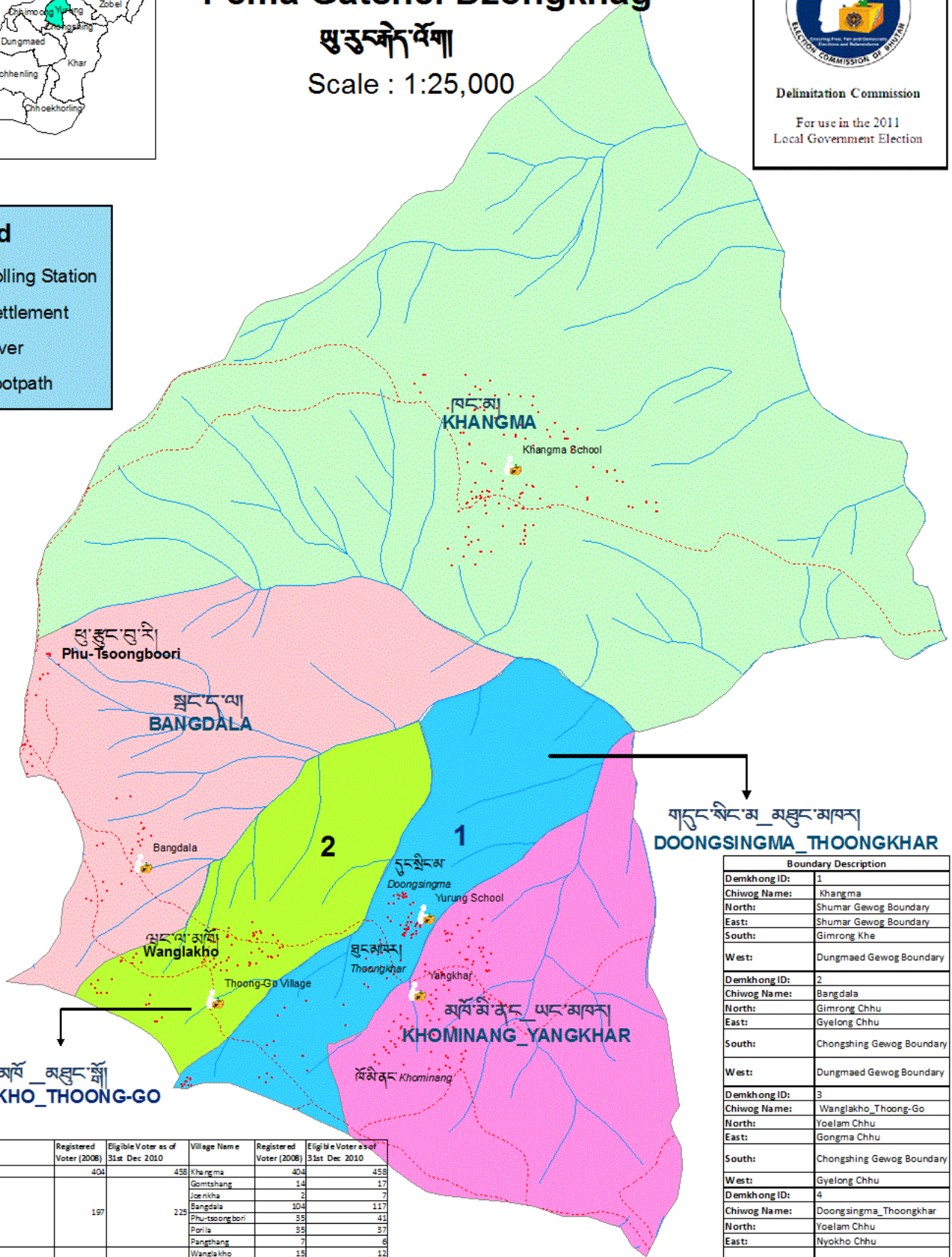


Delimitation Commission

For use in the 2011  
Local Government Election

**Legend**

- Polling Station
- Settlement
- River
- Footpath



གཏུང་སིང་མ་ མཐུང་མཁམ་།  
**DOONGSINGMA\_THOONGKHAR**

Boundary Description	
Demkhong ID:	1
Chiwog Name:	Khangma
North:	Shumar Gewog Boundary
East:	Shumar Gewog Boundary
South:	Gimrong Khe
West:	Dungmaed Gewog Boundary
Demkhong ID:	2
Chiwog Name:	Bangdala
North:	Gimrong Chhu
East:	Gyelong Chhu
South:	Chongshing Gewog Boundary
West:	Dungmaed Gewog Boundary
Demkhong ID:	3
Chiwog Name:	Wanglakho_Thoong-Go
North:	Yoelam Chhu
East:	Gongma Chhu
South:	Chongshing Gewog Boundary
West:	Dungmaed Gewog Boundary
Demkhong ID:	4
Chiwog Name:	Doongsingma_Thoongkhar
North:	Yoelam Chhu
East:	Nyokho Chhu
South:	Chongshing Gewog Boundary
West:	Dungmaed Gewog Boundary
Demkhong ID:	5
Chiwog Name:	Khominang_Yangkhar
North:	Chongshing Gewog Boundary
East:	Chongshing Gewog Boundary
South:	Chongshing Gewog Boundary
West:	Nyokho Chhu

ལྷང་ལ་མཁོལ་ མཐུང་གྲོང་།  
**WANGLAKHO\_THOONG-GO**

Demkhong ID No.	Chiwog Name	Registered Voter (2008)	Eligible Voter as of 31st Dec 2010	Village Name	Registered Voter (2008)	Eligible Voter as of 31st Dec 2010
1	Khangma	404	458	Khangma	404	458
				Gomtshang	14	17
				Joekha	2	7
2	Bangdala	197	225	Bangdala	104	117
				Phu-tsoongbori	35	41
				Porla	35	37
				Pangthang	7	6
				Wanglakho	15	12
3	Wanglakho_Thoong-Go	277	305	Chenari	72	81
				Thoong-Go	190	210
				Resor	60	74
4	Khominang_Yangkhar	296	341	Jarimenang	45	48
				Khominang	127	148
				Yangkhar	64	75
				Doekmang	1	1
				Doongsingma	75	85
5	Doongsingma_Thoongkhar	344	381	Doongsingma	89	98
				Doopkang	8	12
				Lhe-wang	82	91
				Phusumri	3	3
				Thoongkhar	86	93
TOTAL		1518	1708		1518	1708





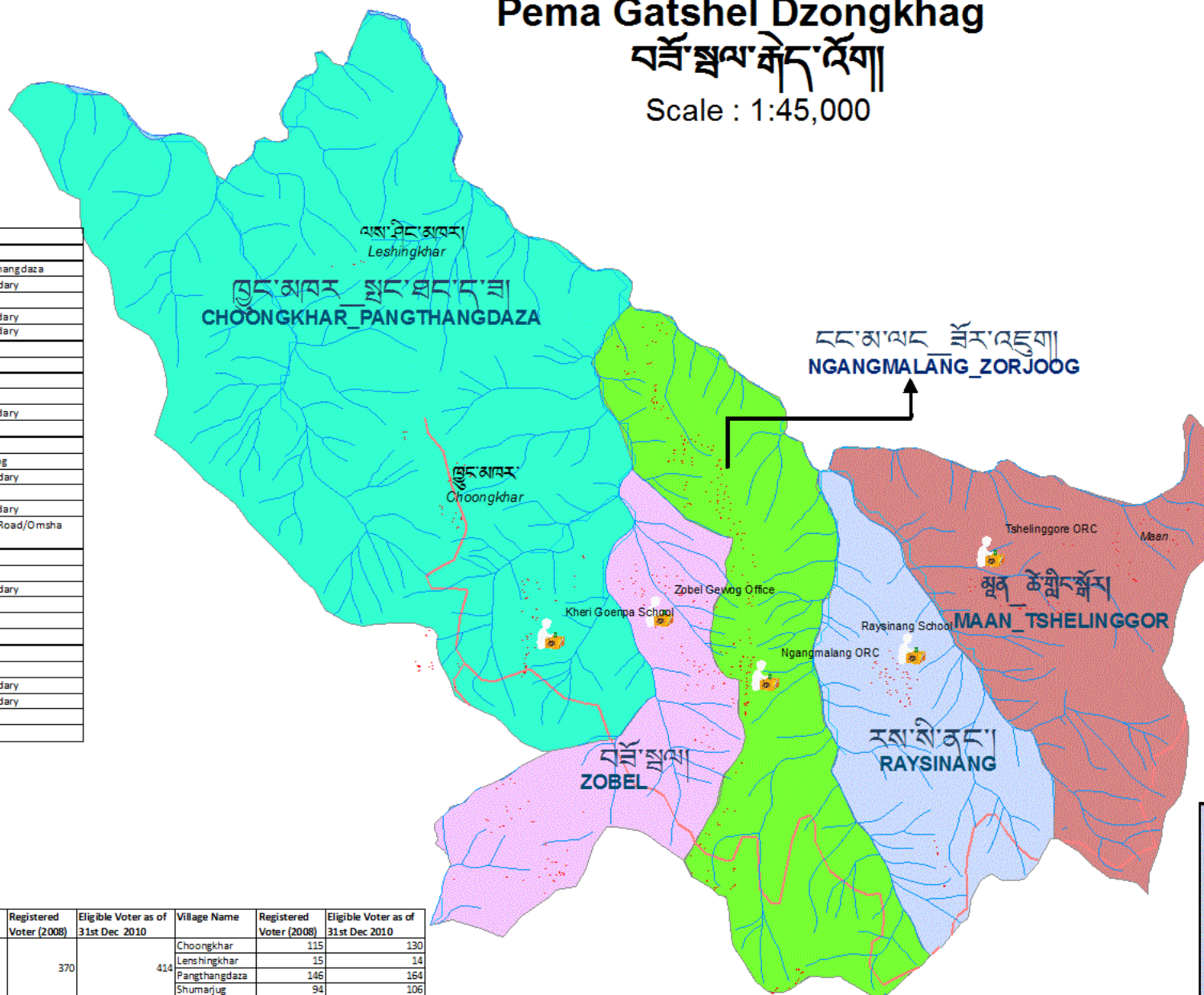
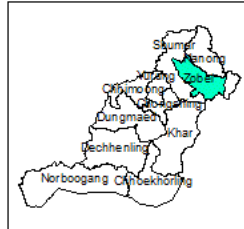
Delimitation Commission

For use in the 2011  
Local Government Election

# Chiwogs in Zobel Gewog Pema Gatshel Dzongkhag

བཟོ་སྐལ་རྫོང་འོག་གླིང་།

Scale : 1:45,000



Boundary Description	
Demkhong ID:	1
Chiwog Name:	Chhoongkhar_Pangthangdaza
North:	Nanong Gewog Boundary
East:	Tsangtse Chhu
South:	Shumar Gewog Boundary
West:	Shumar Gewog Boundary
Demkhong ID:	2
Chiwog Name:	Zobel
North:	Om sha Yoe
East:	Farm Road
South:	Shumar Gewog Boundary
West:	Tsangtse Chhu
Demkhong ID:	3
Chiwog Name:	Ngangmalang_Zorjoog
North:	Nanong Gewog Boundary
East:	Khonma Chhu
South:	Shumar Gewog Boundary
West:	Tsangtse Chhu/Farm Road/Om sha Yoe
Demkhong ID:	4
Chiwog Name:	Raysinang
North:	Nanong Gewog Boundary
East:	Tshala Chhu
South:	Dzongkhag Boundary
West:	Khonma Chhu
Demkhong ID:	5
Chiwog Name:	Maan_Tshelinggor
North:	Nanong Gewog Boundary
East:	Nanong Gewog Boundary
South:	Dzongkhag Boundary
West:	Tshala Chhu

Demkhong ID No.	Chiwog Name	Registered Voter (2008)	Eligible Voter as of 31st Dec 2010	Village Name	Registered Voter (2008)	Eligible Voter as of 31st Dec 2010
1	Choongkhar_Pangthangdaza	370	414	Choongkhar	115	130
				Lenshingkar	15	14
				Pangthangdaza	146	164
				Shumarjue	94	106
2	Ngangmalang_Zorjoog	283	334	Ngangmalang	283	334
3	Raysinang	171	188	Raysinang	171	188
4	Maan_Tshelinggor	126	140	Tshelinggor	126	140
5	Zobel	274	313	Zobel	274	313
<b>TOTAL</b>		<b>1224</b>	<b>1389</b>		<b>1224</b>	<b>1389</b>

ངང་མ་ལང་རྫོང་འོག་གླིང་།  
NGANGMALANG\_ZORJOOG

ཇོ་མོ་གླང་།  
Choongkhar

མུན་ཆེ་གླིང་རྫོང་།  
MAAN\_TSHELINGGOR

བཟོ་སྐལ་།  
ZOBEL

རས་སི་རྫོང་།  
RAYSINANG



**Legend**

- Polling Station
- Settlement
- Footpath
- River
- Road