



Delimitation Commission

For use in the 2011
Local Government Election

Chiwogs in Chhoekhor Gewog Bumthang Dzongkhag

ཚོམ་འཁོར་རྫོང་འོག་།
Scale 1:200,000



Legend

- Settlements
- Road
- River
- Polling Station

Boundary Description

Demkhong ID:	1
Chiwog Name:	Nangsiphel_Zangling_Zhabjethang
North:	Dzongkhag Boundary
East:	Dzongkhag Boundary
South:	Dhur Chhu/Imaginary line
West:	Dzongkhag Boundary
Demkhong ID:	2
Chiwog Name:	Dhur_Lusibee
North:	Dhur Chhu
East:	Dhur Chhu
South:	JampheL Lhakhang Rongchhu
West:	Dzongkhag Boundary
Demkhong ID:	3
Chiwog Name:	Kharsa_Thangbi
North:	Chamkhar Chhu
East:	Chamkhar Rongchhu
South:	Irrigation Channel
West:	Dhur Chhu and Imaginary line
Demkhong ID:	4
Chiwog Name:	Dawathang_Dorjibi_Kashingtsawa
North:	Road and JampheL Lhakhang Rongchhu
East:	Road
South:	Gewog Boundary
West:	Thromde Boundary
Demkhong ID:	5
Chiwog Name:	Pedtsheling_Tamshing
North:	Satsham Khrog
East:	Gewog Boundary
South:	Thromde Boundary
West:	Irrigation Channel/Road



Demkhong ID No.	Chiwog Name	Registered Voter (2008)	Eligible Voter as of 31stDec, 2010
1	Nangsiphel_Zangling_Zhabjethang	447	409
2	Dhur_Lusibee	414	484
3	Kharsa_Thangbi	293	320
4	Dawathang_Dorjibi_Kashingtsawa	390	472
5	Pedtsheling_Tamshing	262	288
Total:		1806	1973
*Details in the Annexure			

Annexure

Chiwogs in Chhoekhor Gewog

Bumthang Dzongkhag

Demkhong ID No.	Chiwog Name	Registered Voter (2008)	Eligible Voter as of 31stDec, 2010	Village Name	Registered Voter (2008)	Eligible Voter as of 31st Dec, 2010
1	Nangsiphel_Zangling_Zhabjethang	447	409	Dampfel	48	58
				Dodrong	24	26
				Kangdok	83	90
				Nang Lhakhang	50	45
				Nangsiphel(Tendok)	128	56
				Samthang	24	32
				Saram	18	12
				Tashiling (chokhor)	15	23
				Tendok	25	25
				Zangling	3	3
				Zhabjethang	29	39
2	Dhur_Lusibee	414	484	Druk Dok	183	219
				Dhur Lusibee	39	50
				Dhur Moen	192	215
3	Kharsa_Thangbi	293	320	Goling	80	95
				Kharsa	134	144
				Shukdak	26	24
				Thangbi	53	57
4	Dawathang_Dorjibi_Kashingtsawa	390	472	Chakhar	9	14
				Changwa	42	53
				Dawathang	71	89
				Dorjibe	63	75
				Jampfel Lhakhang	54	66
				Norbugang	78	93
				Pangrey	61	70
Potola	12	12				
5	Pedtsheling_Tamshing	262	288	Kenchosum	81	88
				Kharsum	26	25
				Pedtsheling	39	46
				Tamshing	75	83
				Torshong	41	46
Total		1806	1973		1806	1973



Chiwogs in Chhumig Gewog Bumthang Dzongkhag

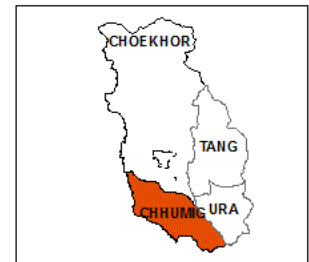
ཕུ་མིག་རྒྱུ་འོག་གླིང་།

Scale 1:115,000

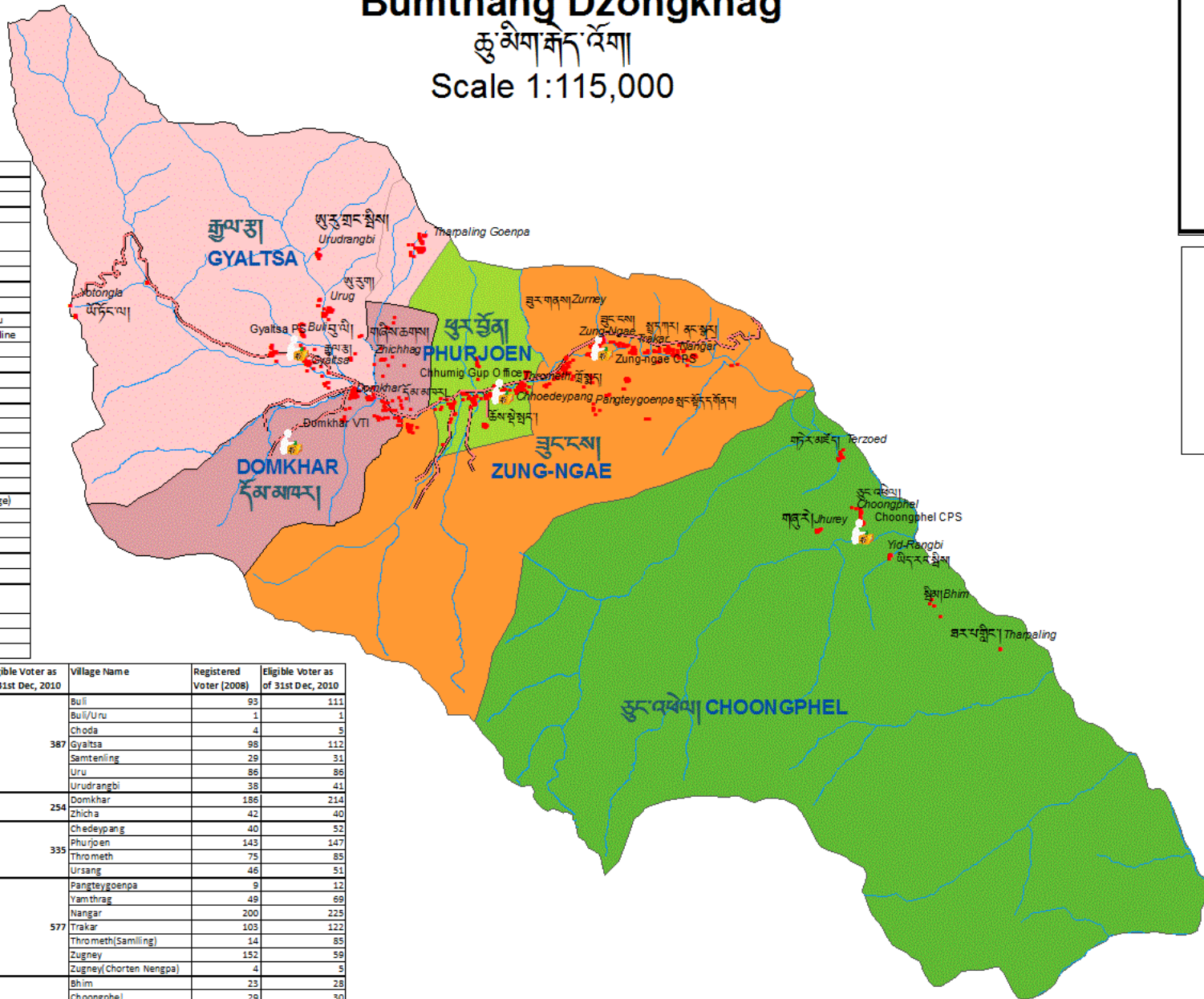


Delimitation Commission

For use in the 2011
Local Government Election



Boundary Description	
Demkhong ID:	1
Chiwog Name:	Gyaltsa
North:	Gewog Boundary
East:	Ridge east of Tharpaling Monastery
South:	Gyaltsa River
West:	Gewog Boundary
Demkhong ID:	2
Chiwog Name:	Domkhar
North:	Imaginary line/Gyaltsa Chhu
East:	Tonglakha Chhu/Imaginary line
South:	Dzongkhag Boundary
West:	Gewog Boundary
Demkhong ID:	3
Chiwog Name:	Phurjoen
North:	Gewog Boundary
East:	Imaginary Line
South:	Imaginary Line
West:	Imaginary Line
Demkhong ID:	4
Chiwog Name:	Zung-Ngae
North:	Gewog Boundary(Kikila Ridge)
East:	Do-Yurung Santsham ridge
South:	Gewog Boundary
West:	Imaginary Line
Demkhong ID:	5
Chiwog Name:	Choongphel
North:	Do-Yurung Santsham ridge
East:	Gewog Boundary
South:	Dzongkhag Boundary
West:	Dzongkhag Boundary



Demkhong ID No.	Chiwog Name	Registered Voter (2008)	Eligible Voter as of 31st Dec, 2010	Village Name	Registered Voter (2008)	Eligible Voter as of 31st Dec, 2010
1	Gyaltsa	349	387	Buli	93	111
				Buli/Uru	1	1
				Choda	4	5
				Gyaltsa	98	112
				Samtenling	29	31
				Uru	86	86
2	Domkhar	228	254	Domkhar	186	214
				Zhicha	42	40
				Chedey pang	40	52
3	Phurjoen	304	335	Phurjoen	143	147
				Thrometh	75	85
				Ursang	46	51
				Pangteygoenpa	9	12
				Yamthrag	49	69
4	Zung-Ngae	531	577	Nangar	200	225
				Trakar	103	122
				Thrometh(Samling)	14	85
				Zugney	152	59
				Zugney(Chorten Nengpa)	4	5
				Bhim	23	28
5	Choongphel	206	205	Choongphel	29	30
				Terzok	45	54
				Tharpaling	45	21
				Yerangbi	17	13
				Zhurey	47	59
TOTAL		1618	1758		1618	1758

Legend

- Polling Station
- Settlements
- Road
- River

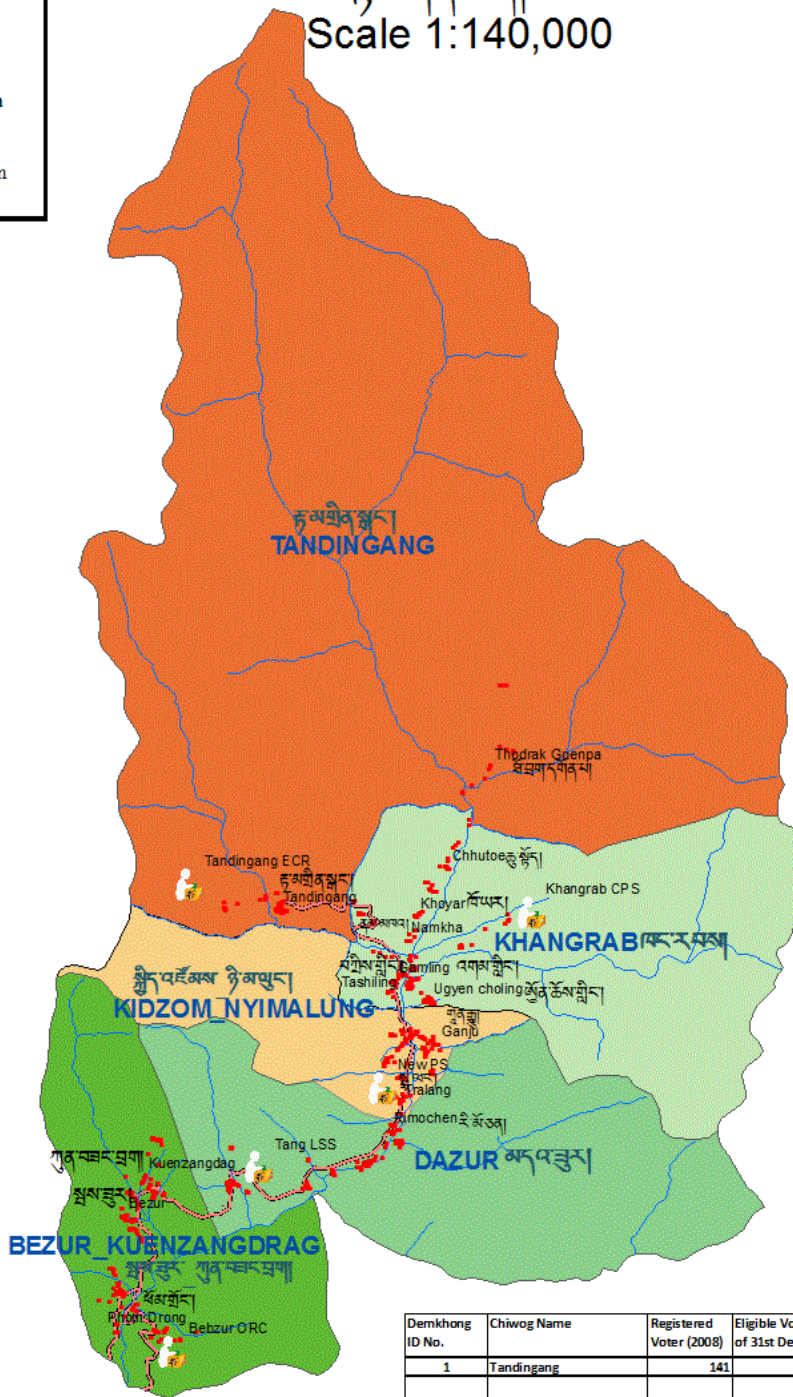


Delimitation Commission
For use in the 2011
Local Government Election

Chiwogs in Tang Gewog Bumthang Dzongkhag

ལྷོང་རྒྱུད་ལོག་གྲོང་ཁྱེར།

Scale 1:140,000



Boundary Description	
Demkhong ID:	1
Chiwog Name:	Tandingang
North:	Gewog Boundary
East:	Dzongkhag Boundary
South:	Phumangu Chhu/Chhutik Chhu
West:	Gewog Boundary
Demkhong ID:	2
Chiwog Name:	Khangrab
North:	Chhutik Chhu
East:	Dzongkhag Boundary
South:	Tayamsay ridge
West:	Phumangu Chhu
Demkhong ID:	3
Chiwog Name:	Kidzom_Nyimalung
North:	Tashiling Chhu
East:	Tongshorong Chhu
South:	Imaginary Line
West:	Gewog Boundary
Demkhong ID:	4
Chiwog Name:	Dazur
North:	Tayamsay ridge/Imaginary Line
East:	Gewog Boundary
South:	Gewog Boundary
West:	Tangkai Tse Ridge
Demkhong ID:	5
Chiwog Name:	Bezur_Kuenzangdrag
North:	Tangkai Tse Ridge (WE)/Imaginary Line(SE)
East:	Gewog Boundary
South:	Gewog Boundary
West:	Gewog Boundary

Legend

- Polling Station
- Settlements
- River
- Roads

Demkhong ID No.	Chiwog Name	Registered Voter (2008)	Eligible Voter as of 31st Dec, 2010	Village Name	Registered Voter (2008)	Eligible Voter as of 31st Dec, 2010
1	Tandingang	141	158	Tandingang	141	158
				Benzabi	28	29
				Chhutoe	33	35
				Gambling	58	64
				Khangrab	49	56
2	Khangrab	357	393	Khoyar	43	44
				Namkha	7	10
				Shobugoenpa	8	9
				Tashiling (Tang)	18	23
				Ugyenchholing	113	123
				Chojam	8	8
				Gangju	56	58
3	Kidzom_Nimalung	302	341	Kidzom	40	46
				Nangnang	40	46
				Nimalung	80	88
				Tralang	40	52
				Sarmeth	38	43
				Dazur	75	84
4	Dazur	293	323	Jamshong	96	105
				Jog	32	33
				Misserthang	6	7
				Pangshing	68	77
				Rimochen	16	17
				Bezur	116	122
5	Bezur_Kuenzangdrag	299	341	Kuenzangdag	77	98
				Phom Drong	106	121
				TOTAL	1392	1556

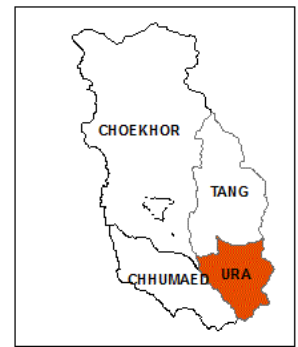


Delimitation Commission

For use in the 2011
Local Government Election

Chiwogs in Ura Gewog Bumthang Dzongkhag

ཡུ་རུ་རྒྱུ་འོག་གླིང་།
Scale 1:9,000



Legend

- Polling Station
- Settlements
- Road
- River

Boundary Description	
Demkhong ID:	1
Chiwog Name:	Beteng_Pangkhar_Soomthrang
North:	Gewog Boundary(Doring)
East:	Dzongkhag Boundary
South:	Ratpaila Joog to Thongle la Ridge
West:	Gewog Boundary
Demkhong ID:	2
Chiwog Name:	Tangsibi
North:	Gewog Boundary
East:	Sheytangla Ridge and Imaginary Line
South:	Gewog Boundary
West:	Gewog Boundary
Demkhong ID:	3
Chiwog Name:	Shing-Nyer
North:	Ridge and Imaginary line
East:	Sheytangla Ridge and Imaginary Line
South:	Gewog Boundary
West:	Ridge and Imaginary line
Demkhong ID:	4
Chiwog Name:	Ura-Dozhi
North:	Imaginary line along Ratpaila Joog
East:	Gewog Boundary
South:	Gewog Boundary
West:	Imaginary Line and Shetangla Ridge
Demkhong ID:	5
Chiwog Name:	Shingkhar
North:	Thongle la ridge
East:	Dzongkhag Boundary
South:	Ridge and Gewog Boundary
West:	Imaginary Line

Demkhong ID No.	Chiwog Name	Registered Voter (2008)	Eligible Voter as of 31st Dec, 2010	Village Name	Registered Voter (2008)	Eligible Voter as of 31st Dec, 2010
1	Beteng_Pangkhar_Soomthrang	241	269	Beteng	30	32
				Pangkhar	127	143
				Soomthrang	84	94
2	Tangsibi	210	246	Tangsibi	210	246
3	Shing-Nyer	123	137	Shing-nyer	123	137
4	Ura - Dozhi	301	343	Ura-Charipa	93	104
				Ura-Tarshong	63	75
				Ura-Teodpa	50	61
				Ura-Trab Krispai	95	103
5	Shingkhar	149	181	Shingkhar	149	181
TOTAL		1024	1176		1024	1176